

+NOTICE!!

These documents have been scanned!

Do not place un-scanned documents beneath this notice!

Do not remove this notice from this file!

GPO Jacket No. 560-102
Print Order 61540
Rise Business Services, LLC
Job=AZ15 7/15/2019



Box Number= AZ15164



Claim Begin-End: AMC335767-AMC335767

1 Initial Receipt



AZ15164-7 AMC335259-AMC337099

Date Prepared: February 2, 1996

Lead A MC Number: A MC 335767

Ending A MC Number: _____

CASE CLAIM INDEX

SERIAL NUMBER

CLOSURE DECISION DATE

CLAIM NAME

A MC 335767

BROKEN HEART

UNITED STATES
DEPARTMENT OF THE INTERIOR
BUREAU OF LAND MANAGEMENT

RECEIPT AND ACCOUNTING ADVICE

NO. **2189917**

04

SM/AZ

10/30/95

Subject: LOCATION & SERVICE FEE (1) 1 1 11 25.00
 CLAIM MAINTENANCE FEE 1996 (1) 1 1 12 10.00
 Applicant: 1 1 13 100.00

ANDREW FURIGA
613 ORLANDO CIRCLE
MESA, AZ 85205

SAME - CASH

Remitter:

ENTERED IN COMPUTER

DEC 06 1995

[Handwritten Signature]

Assignor:

LEASE MANAGEMENT DATA									
<input type="checkbox"/> NEW <input type="checkbox"/> UPDATE <input type="checkbox"/> PAYMENT									
ORIGINAL SERIAL NO.	ASG.	TYPE	ST.	CTY.	FUND SYMBOL			ACRES/UNITS	RATE
AMC 335767									
AMOUNT	ANV. DATE	EXP. DATE	BILL CYC.	S/C	DISTRICT	NEXT BILL	MISC. DATA	U of M	ACTUAL UNITS
ASSIGNMENT SERIAL NO.	ASG.	TYPE	ST.	CTY.	FUND SYMBOL			ACRES/UNITS	RATE
AMOUNT	ANV. DATE	EXP. DATE	BILL CYC.	S/C	DISTRICT	NEXT BILL	MISC. DATA	U of M	ACTUAL UNITS

APPLY REMITTANCE			
ACTION	FUND SYMBOL	CTY.	AMOUNT
FILING FEE			
RENTAL			
UNEARNED			
REFUND			
TOTAL			
AMOUNT DUE			

Remarks:

BY: _____ DATE: _____

Lease in Escrow?
 KGS?
 Auto Escalates?
 Auto Renew?

Of Interest?
 Operating Rights?
 Operator
 Bond Filed?

FOR MMS USE ONLY		
BILLEE	NUMBER	FOREST REFUGE
OCS SECTION		
CODE		

NOTICE!!

These documents have been scanned!

Do not place un-scanned documents beneath this notice!

Do not remove this notice from this file!

GPO Jacket No. 560-102
Print Order 61540
Rise Business Services, LLC
Job=AZ15 7/15/2019




Box Number= AZ15164



Claim Begin-End: AMC335767-AMC335767

2 Correspondence



AZ15164-7

AMC335259-AMC337099

**NO
DOCUMENTS
FOUND**

NO DOCUMENTS FOUND
NO DOCUMENTS FOUND

NOTICE!!

These documents have been scanned!

Do not place un-scanned documents beneath this notice!

Do not remove this notice from this file!

GPO Jacket No. 560-102
Print Order 61540
Rise Business Services, LLC
Job=AZ15 7/15/2019



Box Number= AZ15164



Claim Begin-End: AMC335767-AMC335767

3 Transfers



AZ15164-7

AMC335259-AMC337099

Ame 335767

Aug 16, 2005

As I am the sole owner, please
forward all correspondence to
me at

10300 N. Rancho Sonora Dr.
Tucson, Az 85737

Thank ya
Anthony Rullo

ARIZONA
STATE OFFICE
PHOENIX, ARIZONA

2005 AUG 18 P 2:25

RECEIVED
BUREAU OF
LAND MANAGEMENT

10300 N. Rancho Sonora
Tucson, AZ 85737



RECEIVED
BUREAU OF
LAND MANAGEMENT

2005 AUG 18 P 2:25

ARIZONA
STATE OFFICE
PHOENIX, ARIZONA

Bureau of Land Management
Arizona State Office
222 N. Central Ave.
Phoenix, AZ 85004


45004-2203

45004-2203



335767 9114

BK	FEE
	\$
MAP	\$4
PCL	\$5
	\$1
\$	


 INSTRUMENT # 9745495
 OFFICIAL RECORDS OF
 YAVAPAI COUNTY
 PATSY C. JENNEY-COLON
 REQUEST OF:
 ANDREW FURIGA
 DATE: 08/18/97 TIME: 12:30
 FEE: 5.00 SC: 4.00 PT: 1.00
 BOOK 3461 PAGE 940 PAGES: 001

INDEXED & MICROFILMED

when recorded mail to:
 Andrew Furiga
 613 North Orlando Circle
 Mesa, Az 85205

Affidavit Exemption: ARS 42-1614(A) (6)

QUIT CLAIM DEED

For the consideration of Ten Dollars, and other valuable considerations, I Andrew Furiga hereby quit claim to Anthony J Rullo, all right, title, or interest in the following real property, situated in Yavapai County, Arizona.

50% (1/2) undivided interest in an unattended mining claim identified as: Broken Heart, PLACER MINING CLAIM AMC 335767 situated in Turkey Creek Mining District, Section 33, T-12N, R-1W Yavapai County, Arizona.

Dated this 15th ~~8th~~ day of AUG, 1997,
Andrew Furiga
 Andrew Furiga

RECEIVED
 BUREAU OF
 LAND MANAGEMENT
 ARIZONA
 STATE OFFICE
 PHOENIX, ARIZONA
 Sep 16 11 00 AM '97

STATE OF ARIZONA)
) ss.
 COUNTY OF MARICOPA)

This instrument was acknowledged before me this 15th day of Aug, 1997, by Cindy Patrick

IN WITNESS WHEREOF, I hereunto set my hand and official seal.

my commision expires:
11-4-99

Cindy Patrick
 Notary Public



ENTERED IN COMPUTER
 12/5/97 MCH

THE NEW PART OWNER OF
AMC 335767 IS IDENTIFIED
AS

ANTHONY J RULLO

10300 RANCHO SONORA DR

TUCSON, AZ 85737

PHONE 1-520-297-5464

ARIZONA
STATE OFFICE
PHOENIX, ARIZONA

SEP 16 11 00 AM '97

RECEIVED
BUREAU OF
LAND MANAGEMENT

UNITED STATES
DEPARTMENT OF THE INTERIOR
BUREAU OF LAND MANAGEMENT

RECEIPT AND ACCOUNTING ADVICE

NO. 2373073 04

TC/AZ 09/16/97

Subject: TRANSFER OF INTEREST

2 9 12

5.00

Applicant:

ANDREW & DORIS FURIGA
613 N ORLANDO CIR
MESA AZ 85205

CK 2855

Remitter: 396-8510

Assignor:

LEASE MANAGEMENT DATA NEW UPDATE PAYMENT

ORIGINAL SERIAL NO.	ASG.	TYPE	ST.	CTY.	FUND SYMBOL	ACRES/UNITS	RATE
AMC 335767							

AMOUNT	ANV. DATE	EXP. DATE	BILL CYC.	S/C	DISTRICT	NEXT BILL	MISC. DATA	U of M	ACTUAL UNITS

ASSIGNMENT SERIAL NO.	ASG.	TYPE	ST.	CTY.	FUND SYMBOL	ACRES/UNITS	RATE

AMOUNT	ANV. DATE	EXP. DATE	BILL CYC.	S/C	DISTRICT	NEXT BILL	MISC. DATA	U of M	ACTUAL UNITS

APPLY REMITTANCE

ACTION	FUND SYMBOL	CTY.	AMOUNT
FILING FEE			
RENTAL			
UNEARNED			
REFUND			
TOTAL			
AMOUNT DUE			

Remarks:

BY:

DATE:

Lease in Escrow?
 KGS? Of Interest?
 Auto Escalates? Operating Rights?
 Auto Renew? Operator
 Bond Filed?

FOR MMS USE ONLY

BILLEE	FOREST REFUGE
NUMBER	
OCS SECTION	
CODE	

UNITED STATES
DEPARTMENT OF THE INTERIOR
BUREAU OF LAND MANAGEMENT

RECEIPT AND ACCOUNTING ADVICE

NO. 2373073 04

TC/AZ

09/16/97

2 9 12

5.00

Subject: TRANSFER OF INTEREST

Applicant:

ANDREW & DORIS FURIGA
613 N ORLANDO CIR
MESA AZ 85205

CK 2855

Remitter: 396-8510

Assignor:

LEASE MANAGEMENT DATA										<input type="checkbox"/> NEW		<input type="checkbox"/> UPDATE		<input type="checkbox"/> PAYMENT	
ORIGINAL SERIAL NO.			ASG.	TYPE	ST.	CTY.	FUND SYMBOL			ACRES/UNITS	RATE				
AMC 335767															
AMOUNT	ANV. DATE	EXP. DATE	BILL CYC.	S/C	DISTRICT	NEXT BILL	MISC. DATA	U of M	ACTUAL UNITS						
ASSIGNMENT SERIAL NO.			ASG.	TYPE	ST.	CTY.	FUND SYMBOL			ACRES/UNITS	RATE				
AMOUNT	ANV. DATE	EXP. DATE	BILL CYC.	S/C	DISTRICT	NEXT BILL	MISC. DATA	U of M	ACTUAL UNITS						
APPLY REMITTANCE						Remarks:									
ACTION	FUND SYMBOL	CTY.	AMOUNT												
FILING FEE															
RENTAL															
UNEARNED															
REFUND															
TOTAL															
AMOUNT DUE															
<input type="checkbox"/> Lease in Escrow? <input type="checkbox"/> KGS? <input type="checkbox"/> Auto Escalates? <input type="checkbox"/> Auto Renew?						FOR MMS USE ONLY BILLEE NUMBER OCS SECTION CODE FOREST REFUGE									
Of Interest? Operating Rights? Operator Bond Filed?						BY: _____ DATE: _____									

NOTICE!!

These documents have been scanned!

Do not place un-scanned documents beneath this notice!

Do not remove this notice from this file!

GPO Jacket No. 560-102
Print Order 61540
Rise Business Services, LLC
Job=AZ15 7/15/2019



Box Number= AZ15164



Claim Begin-End: AMC335767-AMC335767

4 Annual Filings



AZ15164-7

AMC335259-AMC337099

DEPARTMENT OF THE INTERIOR
BUREAU OF LAND MANAGEMENT
MINING CLAIMS

Run Date/Time: 9/5/2019

MC Maintenance Fees Paid Through the BLM Pay Portal
(by Date Paid)

Page 368 Of 521

CBS Receipt: 4549564

Printed For Lead File # AMC335767

Agency Tracking ID: 1567186327

Assessment Year: 2020

Number of BLM Serial Nr: 1

Paid On: 8/30/2019

Total Amount Paid: \$165.00

Claim Name	BLM Serial No	Lead File No	Amount Paid
BROKEN HEART	AMC335767	AMC335767	\$165.00

United States Department of the Interior
Bureau of Land Management
 BUSINESS & SUPPORT SVCS DIV
 ONE N CENTRAL AVE SUITE 800
 PHOENIX, AZ 85004 -4427
 Phone: 602-417-9200

Receipt	
No:	4549564

Transaction #: 4670594	
Date of Transaction: 08/30/2019	
CUSTOMER:	
ANTHONY J RULLO 10300 N RANCHO SONORA DR ORO VALLEY, AZ 85737 US	

LINE #	QTY	DESCRIPTION	REMARKS	UNIT PRICE	TOTAL
1	1.00	LOCATABLE MINERALS / MINING CLAIMS- NOT NEW-UNADJUD, ONE AUTH NO. ONLY / MINING CLAIM MONEY RECEIVED CASES: AMC335767/\$165.00		- n/a -	165.00
TOTAL:					\$165.00

PAYMENT INFORMATION			
NOTE: Items will appear on credit card statement as "BLM O Mining Claim".			
1	AMOUNT:	165.00	POSTMARKED: N/A
	TYPE:	CREDIT CARD	RECEIVED: 08/30/2019
	NAME:	ANTHONY J RULLO 10300 N RANCHO SONORA DR ORO VALLEY AZ 85737 US	
	CARD NO:	XXXXXXXXXXXX5181	AUTH CODE: 030406
	NAME ON CARD:	ANTHONY J RULLO	
	SIGNATURE:	INTERNET	

REMARKS

This receipt was generated by the automated BLM Collections and Billing System and is a paper representation of a portion of the official electronic record contained therein.

DEPARTMENT OF THE INTERIOR
BUREAU OF LAND MANAGEMENT
MINING CLAIMS

Run Date/Time: 9/11/2018

MC Maintenance Fees Paid Through the BLM Pay Portal
(by Date Paid)

Page 657 Of 723

CBS Receipt: 4252521

Printed For Lead File # AMC335767

Agency Tracking ID: 1535743120

Assessment Year: 2019

Paid On: 8/31/2018

Number of BLM Serial Nr: 1

Total Amount Paid: \$155.00

Claim Name	BLM Serial No	Lead File No	Amount Paid
BROKEN HEART	AMC335767	AMC335767	\$155.00

United States Department of the Interior
Bureau of Land Management
 BUSINESS & SUPPORT SVCS DIV
 ONE N CENTRAL AVE SUITE 800
 PHOENIX, AZ 85004 -4427
 Phone: 602-417-9200

Receipt

No: 4252521

Transaction #: 4368039	
Date of Transaction: 08/31/2018	
CUSTOMER:	
ANTHONY J RULLO 10300 N RANCHO SONORA DR ORO VALLEY, AZ 85737 US	

LINE #	QTY	DESCRIPTION	REMARKS	UNIT PRICE	TOTAL
1	1.00	LOCATABLE MINERALS / MINING CLAIMS-NOT NEW-UNADJUD, ONE AUTH NO. ONLY / MINING CLAIM MONEY RECEIVED CASES: AMC335767/\$155.00		- n/a -	155.00
TOTAL:					\$155.00

PAYMENT INFORMATION				
NOTE: Items will appear on credit card statement as "BLM O Mining Claim".				
1	AMOUNT:	155.00	POSTMARKED:	N/A
	TYPE:	CREDIT CARD	RECEIVED:	08/31/2018
	NAME:	ANTHONY J RULLO 10300 N RANCHO SONORA DR ORO VALLEY AZ 85737 US		
	CARD NO:	XXXXXXXXXXXX5181	AUTH CODE:	031394
	NAME ON CARD:	ANTHONY J RULLO		
	SIGNATURE:			

REMARKS

This receipt was generated by the automated BLM Collections and Billing System and is a paper representation of a portion of the official electronic record contained therein.

**DEPARTMENT OF THE INTERIOR
BUREAU OF LAND MANAGEMENT
MINING CLAIMS**

MC Maintenance Fees Paid Through the BLM Pay Portal

CBS Receipt: 3968458

Printed For Lead File # AMC335767

Agency Tracking ID: 1504222503

Assessment Year: 2018

Number of BLM Serial Nr: 1

Paid On: 08/31/2017

Total Amount Paid: \$155.00

Claim Name	BLM Serial No	Lead File No	Amount Paid
BROKEN HEART	AMC335767	AMC335767	\$155.00

United States Department of the Interior
Bureau of Land Management
 BUSINESS & SUPPORT SVCS DIV
 ONE N CENTRAL AVE SUITE 800
 PHOENIX, AZ 85004 -4427
 Phone: 602-417-9200

Receipt

No: 3968458

Transaction #: 4078355	
Date of Transaction: 08/31/2017	
CUSTOMER:	
ELIZABETH A. RULLO 10300 N. RANCHO SONORA DR TUCSON,AZ 85737 US	

LINE #	QTY	DESCRIPTION	REMARKS	UNIT PRICE	TOTAL
1	1.00	LOCATABLE MINERALS / MINING CLAIMS- NOT NEW-UNADJUD,ONE AUTH NO. ONLY / MINING CLAIM MONEY RECEIVED CASES: AMC335767/\$155.00		- n/a -	155.00
TOTAL:					\$155.00

PAYMENT INFORMATION				
NOTE: Items will appear on credit card statement as "BLM O Mining Claim".				
1	AMOUNT:	155.00	POSTMARKED:	N/A
	TYPE:	CREDIT CARD	RECEIVED:	08/31/2017
	NAME:	ELIZABETH A. RULLO 10300 N. RANCHO SONORA DR TUCSON AZ 85737 US		
	CARD NO:	XXXXXXXXXXXX5181	AUTH CODE:	031301
	NAME ON CARD:	ELIZABETH A. RULLO		
	EXPIRES:	07/2018		
	SIGNATURE:			

REMARKS

This receipt was generated by the automated BLM Collections and Billing System and is a paper representation of a portion of the official electronic record contained therein.

Run Date: 09/09/16

Run Time: 05:54 AM

**DEPARTMENT OF THE INTERIOR
BUREAU OF LAND MANAGEMENT
MINING CLAIMS**

MC Maintenance Fees Paid Through the BLM Pay Portal

CBS Receipt: 3646110

Printed For Lead File # AMC335767

Agency Tracking ID: 1472481966

Assessment Year: 2017

Number of BLM Serial Nr: 1

Paid On: 08/29/2016

Total Amount Paid: \$155.00

Claim Name	BLM Serial No	Lead File No	Amount Paid
BROKEN HEART	AMC335767	AMC335767	\$155.00

United States Department of the Interior
Bureau of Land Management
 BUSINESS & SUPPORT SVCS DIV
 ONE N CENTRAL AVE SUITE 800
 PHOENIX, AZ 85004 -4427
 Phone: (602) 417-9200

Receipt

No: 3646110

Transaction #: 3750091	
Date of Transaction: 08/29/2016	
CUSTOMER:	
ANTHONY J. RULLO 10300 N. RANCHO SONORA DR TUCSON, AZ 85737 US	

LINE #	QTY	DESCRIPTION	REMARKS	UNIT PRICE	TOTAL
1	1.00	LOCATABLE MINERALS / MINING CLAIMS- NOT NEW-UNADJUD, ONE AUTH NO. ONLY / MINING CLAIM MONEY RECEIVED CASES: AMC335767/\$155.00		- n/a -	155.00
TOTAL:					\$155.00

PAYMENT INFORMATION			
NOTE: Items will appear on credit card statement as "BLM O Mining Claim".			
1	AMOUNT:	155.00	POSTMARKED: N/A
	TYPE:	CREDIT CARD	RECEIVED: 08/29/2016
	NAME:	ANTHONY J. RULLO 10300 N. RANCHO SONORA DR TUCSON AZ 85737 US	
	CARD NO:	XXXXXXXXXXXX7114	AUTH CODE: 02561B
	NAME ON CARD:	ANTHONY J. RULLO	
	EXPIRES:	10/2017	
	SIGNATURE:		

REMARKS

This receipt was generated by the automated BLM Collections and Billing System and is a paper representation of a portion of the official electronic record contained therein.

Run Date: 09/08/15

Run Time: 09:20 AM

**DEPARTMENT OF THE INTERIOR
BUREAU OF LAND MANAGEMENT
MINING CLAIMS**

MC Maintenance Fees Paid Through the BLM Pay Portal

CBS Receipt: 3380925

Printed For Lead File # AMC335767

Agency Tracking ID: 1440974168

Assessment Year: 2016

Number of BLM Serial Nr: 1

Paid On: 08/30/2015

Total Amount Paid: \$155.00

Claim Name	BLM Serial No	Lead File No	Amount Paid
BROKEN HEART	AMC335767	AMC335767	\$155.00

**United States Department of the Interior
Bureau of Land Management
BUSINESS & SUPPORT SVCS DIV
ONE N CENTRAL AVE SUITE 800
PHOENIX, AZ 85004 -4427
Phone: (602) 417-9200**

Receipt

No: 3380925

Transaction #: 3479212	
Date of Transaction: 08/30/2015	
CUSTOMER:	
ELIZABETH RULLO 10300 N. RANCHO SONORA DR TUCSON, AZ 85737 US	

LINE #	QTY	DESCRIPTION	REMARKS	UNIT PRICE	TOTAL
1	1.00	LOCATABLE MINERALS / MINING CLAIMS- NOT NEW-UNADJUD, ONE AUTH NO. ONLY / MINING CLAIM MONEY RECEIVED CASES: AMC335767/\$155.00		- n/a -	155.00
TOTAL:					\$155.00

PAYMENT INFORMATION						
NOTE: Items will appear on credit card statement as "BLM O Mining Claim".						
1	AMOUNT:	155.00	POSTMARKED:	N/A		
	TYPE:	CREDIT CARD	RECEIVED:	08/30/2015		
	NAME:	ELIZABETH RULLO 10300 N. RANCHO SONORA DR TUCSON AZ 85737 US				
	CARD NO:	XXXXXXXXXXXX7114	AUTH CODE:	02280B		
	NAME ON CARD:	ELIZABETH RULLO				
	EXPIRES:	10/2017				
	SIGNATURE:					

REMARKS

This receipt was generated by the automated BLM Collections and Billing System and is a paper representation of a portion of the official electronic record contained therein.

Run Date: 08/27/14

Run Time: 10:10 AM

**DEPARTMENT OF THE INTERIOR
BUREAU OF LAND MANAGEMENT
MINING CLAIMS**

335767

MC Maintenance Fees Paid Through the BLM Pay Portal

CBS Receipt: 3107408

Agency Tracking ID: 863322389

Assessment Year: 2015

Paid On : 08/20/2014

Number of BLM Serial Nr: 1

Total Amount Paid: \$155.00

Claim Name	BLM Serial No	Lead File No	Case Type	Amount Paid
BROKEN HEART	AMC335767	AMC335767	384201	\$155.00

United States Department of the Interior
Bureau of Land Management
 BUSINESS & SUPPORT SVCS DIV
 ONE N CENTRAL AVE SUITE 800
 PHOENIX, AZ 85004 -4427
 Phone: (602) 417-9200

Receipt

No: 3107408

Transaction #: 3199058	
Date of Transaction: 08/20/2014	
CUSTOMER:	
ANTHONY J. RULLO 10300 N. RANCHO SONORA DRIVE ORO VALLEY, AZ 85737	

LINE #	QTY	DESCRIPTION	REMARKS	UNIT PRICE	TOTAL
1	1.00	LOCATABLE MINERALS / MINING CLAIMS- NOT NEW-UNADJUD, ONE AUTH NO. ONLY / MINING CLAIM MONEY RECEIVED CASES: AMC335767/\$155.00		- n/a -	155.00
TOTAL:					\$155.00

PAYMENT INFORMATION					
NOTE: Items will appear on credit card statement as "BLM O Mining Claim".					
1	AMOUNT:	155.00	POSTMARKED:	N/A	
	TYPE:	CREDIT CARD	RECEIVED:	08/20/2014	
	NAME:	ANTHONY J. RULLO 10300 N. RANCHO SONORA DRIVE ORO VALLEY AZ 85737			
	CARD NO:	XXXXXXXXXXXX7114	AUTH CODE:	04187B	
	NAME ON CARD:	ANTHONY J. RULLO			
	EXPIRES:	10/2014			
	SIGNATURE:				

REMARKS

This receipt was generated by the automated BLM Collections and Billing System and is a paper representation of a portion of the official electronic record contained therein.

MAINTENANCE FEE PAYMENT

Claimant Name: Anthony J Rullo
 Address: 10300 N RANCHO SONORA DR
 City: TUCSON State: AZ Zip: 85737
 Telephone: 520-297-5464 cell 520-240-2377
 E-mail address: BBQMASTER1@rocketmail.com
 Signature: Anthony J Rullo

BLM
Date
Stamp

RECEIVED
BLM AZ STATE OFFICE
2013 AUG 21 P 2:52
PHOENIX, ARIZONA

Check here if this is a change of address.

LINE NO.	AMC NUMBER	CLAIM/SITE NAME	COUNTY RECORDER DATA (If available)	TWP	RNG	SEC
1	335767	BROKEN HEART	YAVAPAI 3091/681 #9552752	12N	1W	33
2						
3						
4						
5						
6						
7						
8						
9						
10						

List additional claims on Form MCF114.

Bureau of Land Management
Arizona State Office
www.blm.gov/az/

ENTERED
AUG 27 2013
BY: TS

No. of Claims: 1904 x \$140 = 266560
 Check No: 1904 Init. AMC
 Receipt No.: 2861548
 For BLM Use Only

Form: MCF112
Revised July 2009

United States Department of the Interior

Bureau of Land Management
 LANDS/RECREATION & PLANNING
 ONE N CENTRAL AVE
 PHOENIX, AZ 85004 -2203
 Phone: 602-417-9200

Receipt

No: 2861548

Transaction #: 2947422	
Date of Transaction: 08/21/2013	
CUSTOMER:	
ANTHONY J RULLO 10300 N RANCHO SONORA DR TUCSON, AZ 85737-3694 US	

LINE #	QTY	DESCRIPTION	REMARKS	UNIT PRICE	TOTAL
1	1.00	LOCATABLE MINERALS / MINING CLAIMS-NOT NEW-UNADJUD, ONE AUTH NO. ONLY / MINING CLAIM MONEY RECEIVED CASES: AMC335767/\$140.00	MAINT 2014/1	- n/a -	140.00
TOTAL:					\$140.00

PAYMENT INFORMATION					
1	AMOUNT:	140.00	POSTMARKED:	08/20/2013	
	TYPE:	CHECK	RECEIVED:	08/21/2013	
	CHECK NO:	1564			
	NAME:	RULLO, ANHONY J 10300 N RANCHO SONORA DR TUCSON AZ 85737-3694 US			

REMARKS

This receipt was generated by the automated BLM Collections and Billing System and is a paper representation of a portion of the official electronic record contained therein.

AMC 335767

MAINTENANCE FEE PAYMENT

Claimant Name: Anthony J Rullo
Address: 10300 N RANCHO SONORA DR
City: TUCSON State: AZ Zip: 85737
Telephone: 520-297-5464 (H) 520-240-2377 (C)
E-mail address: BROMASTER1@rocketmail.com
Signature: AJ Rullo

RECEIVED
BLM AZ STATE OFFICE
2012 AUG 20 A 10: 12
PHOENIX, ARIZONA
BLM
Date
Stamp

Check here if this is a change of address.

LINE NO.	AMC NUMBER	CLAIM/SITE NAME	COUNTY RECORDER DATA (If available)	TWP	RNG	SEC
1	335767	BROKENHEART	YAVAPI 3091/681 # 9552752	12N	1W	33
2						
3						
4						
5						
6						
7						
8						
9						
10						

List additional claims on Form MCF114.

Bureau of Land Management
Arizona State Office
www.blm.gov/az/

No. of Claims: 1 x \$140 = 140
Check No: 1443 Init. AMU
Receipt No.: 2635900
For BLM Use Only

Form: MCF112
Revised July 2009

This form is available from the Arizona Department of Mines and Mineral Resources and may be reproduced.

8/24/2012 TS
ENTERED INTO COMPUTER

A. Rullo
10300 N RANCHO SONORA DR
TUCSON AZ 85737

TUCSON AZ 856

17 AUG 2011 PM 4 T



RECEIVED
BLM AZ STATE OFFICE
2012 AUG 20 A 10:01
PHOENIX, ARIZONA

B. L. M,
ONE NORTH CENTRAL AVE SUITE 800
PHOENIX AZ 85004

85004+4427



United States Department of the Interior

Bureau of Land Management

LANDS/RECREATION & PLANNING

ONE N CENTRAL AVE

PHOENIX, AZ 85004 -2203

Phone: 602-417-9200

Receipt

No:

2635900

Transaction #: 2716482	
Date of Transaction: 08/21/2012	
CUSTOMER:	
ANTHONY J RULLO 10300 N RANCHO SONORA DR TUCSON, AZ 85737-3694 US	

LINE #	QTY	DESCRIPTION	REMARKS	UNIT PRICE	TOTAL
1	1.00	LOCATABLE MINERALS / MINING CLAIMS-NOT NEW-UNADJUD, ONE AUTH NO. ONLY / MINING CLAIM MONEY RECEIVED CASES: AMC335767/\$140.00	MAINT 2013/1	- n/a -	140.00
TOTAL:					\$140.00

PAYMENT INFORMATION					
1	AMOUNT:	140.00	POSTMARKED:	N/A	
	TYPE:	CHECK	RECEIVED:	08/17/2012	
	CHECK NO:	1443			
	NAME:	RULLO, ANTHONY J 10300 N RANCHO SONORA DR TUCSON AZ 85737-3694 US			

REMARKS

This receipt was generated by the automated BLM Collections and Billing System and is a paper representation of a portion of the official electronic record contained therein.

Amc 335767

MAINTENANCE FEE PAYMENT

Claimant Name: Anthony J Rullo
Address: 10300 N RANCHO SONORA DR
City: TUCSON State: AZ Zip: 85737
Telephone: 520 297-5464 (H) 520-240-2377 (C)
E-mail address: BBQMASTER1@rocketmail.com
Signature: [Signature]

RECEIVED
BLM AZ STATE OFFICE
2011 AUG 25 A 8:51
PHOENIX, ARIZONA
BLM
Date
Stamp

Check here if this is a change of address.

LINE NO.	AMC NUMBER	CLAIM/SITE NAME	COUNTY RECORDER DATA (If available)	TWP	RNG	SEC
1	335767	BROKEN HEART	YAVAPI 3091/681 #9552752			
2						
3						
4						
5						
6						
7						
8						
9						
10						

List additional claims on Form MCF114.

Bureau of Land Management
Arizona State Office
www.blm.gov/az/

No. of Claims: 1 x \$140 = 140.00
Check No: _____ Init. [Signature]
Receipt No.: 2414935
For BLM Use Only

Form: MCF112
Revised July 2009

This form is available from the Arizona Department of Mines and Mineral Resources and may be reproduced.

ENTERED INTO COMPUTER

SEP 06 2011

AT

United States Department of the Interior
Bureau of Land Management
LANDS/RECREATION & PLANNING
ONE N CENTRAL AVE
PHOENIX, AZ 85004 -2203
Phone: 602-417-9200

Receipt

No:

2414935

Transaction #: 2490304	
Date of Transaction: 08/25/2011	
CUSTOMER:	
ANTHONY J RULLO 10300 N RANCHO SONORA DR TUCSON, AZ 85737-3694 US	

LINE #	QTY	DESCRIPTION	REMARKS	UNIT PRICE	TOTAL
1	1.00	LOCATABLE MINERALS / MINING CLAIMS-NOT NEW-UNADJUD, ONE AUTH NO. ONLY / MINING CLAIM MONEY RECEIVED CASES: AMC335767/\$140.00	MAINT-1	- n/a -	140.00
TOTAL:					\$140.00

PAYMENT INFORMATION					
1	AMOUNT:	140.00	POSTMARKED:	N/A	
	TYPE:	CHECK	RECEIVED:	08/25/2011	
	CHECK NO:	1308			
	NAME:	RULLO, ANTHONY J 10300 N RANCHO SONORA DR TUCSON AZ 85737-3694 US			


REMARKS

This receipt was generated by the automated BLM Collections and Billing System and is a paper representation of a portion of the official electronic record contained therein.

Rullo
10300 N RANCHO SONORA DR
TUCSON AZ 85737

TUCSON AZ 857

23 AUG 2011 PM 3 T



RECEIVED
BLM AZ STATE OFFICE

2011 AUG 24 P 12:30

PHOENIX ARIZONA

BLM
ONE NORTH CENTRAL AVE SUITE 800
PHOENIX AZ 85004

85004+4427



AMC 335767

MAINTENANCE FEE PAYMENT

Claimant Name: Anthony J. Rullo
 Address: 10300 N. Rancho Sonora Dr.
 City: Tucson State: AZ Zip: 85737 ✓
 Telephone: 520-297-5464 (H) 520-240-2377 (C)
 E-mail address: _____
 Signature: Anthony J. Rullo

Check here if this is a change of address.

RECEIVED
 BLM AZ STATE OFFICE
 2010 AUG 23 A 9:08
 PHOENIX, ARIZONA
 BLM
 Date
 Stamp

LINE NO.	AMC NUMBER	CLAIM/SITE NAME	COUNTY RECORDER DATA (If available)	TWP	RNG	SEC
1	335767	BROKEN HEART	YAVAPI 3091/681 # 9552752			
2						
3						
4						
5						
6						
7						
8						
9						
10						

ENTERED INTO COMPUTER
 SEP 07 2010

List additional claims on Form MCF114.

Bureau of Land Management
Arizona State Office
www.blm.gov/az/

No. of Claims: 1 x \$140 = 140.00
 Check No: 1131 Init. A.H.
 Receipt No.: 2198409
For BLM Use Only

Form: MCF112
 Revised July 2009

United States Department of the Interior
Bureau of Land Management
 LANDS/RECREATION & PLANNING
 ONE N CENTRAL AVE
 PHOENIX, AZ 85004 -2203
 Phone:

Receipt

No: 2198409

Transaction #: 2268311		RECEIVED INTO COMPUTER SEP 07 2010
Date of Transaction: 08/24/2010		
CUSTOMER:	ANTHONY J RULLO 10300 N RANCHO SONORA DR TUCSON, AZ 85737-3694 US	

LINE #	QTY	DESCRIPTION	REMARKS	UNIT PRICE	TOTAL
1	1.00	LOCATABLE MINERALS / MINING CLAIMS- NOT NEW-UNADJUD, ONE AUTH NO. ONLY / MINING CLAIM MONEY RECEIVED CASES: AMC335767/\$140.00	MAINT FEE PYMNT (1) 2011	- n/a -	140.00
TOTAL:					\$140.00

PAYMENT INFORMATION			
1	AMOUNT:	140.00	POSTMARKED: N/A
	TYPE:	CHECK	RECEIVED: 08/24/2010
	CHECK NO:	1131	
	NAME:	RULLO, ANTHONY J 10300 N RANCHO SONORA DR TUCSON AZ 85737-3694 US	

REMARKS	

This receipt was generated by the automated BLM Collections and Billing System and is a paper representation of a portion of the official electronic record contained therein.

AMC 335767

MAINTENANCE FEE PAYMENT

Mining Claim Maintenance Fee Payment of \$~~100~~¹⁵⁰ per claim or site is due on or before September 1, 20~~08~~⁰⁹, in lieu of assessment work for the upcoming assessment year beginning September 1 of the year noted above.

BUREAU OF LAND MANAGEMENT
ARIZONA STATE OFFICE
222 NORTH CENTRAL AVENUE
PHOENIX, AZ 85004
602-417-9200
www.az.blm.gov

FOR BLM USE ONLY	
NO. OF CLAIMS: <u>140</u>	X \$100 = \$
RECEIPT NO: <u>198357</u>	CHECK NO: <u>1083</u>
INIT: <u>AMC</u>	

BLM SERIAL NUMBERS	NAME OF CLAIMS/SITES	COUNTY BOOK/DOCKET & PAGE OR FEE NUMBER
1. AMC <u>335767</u>	<u>BROKEN HEART</u>	<u>YAVAPAI 3091/681 #9552752</u>
2. AMC _____	_____	_____
3. AMC _____	_____	_____
4. AMC _____	_____	_____
5. AMC _____	_____	_____
6. AMC _____	_____	_____
7. AMC _____	_____	_____
8. AMC _____	_____	_____
9. AMC _____	_____	_____
10. AMC _____	_____	_____

List additional claims on the reverse side of this form.

CHECK HERE IF THIS IS A CHANGE OF ADDRESS

CLAIMANT'S NAME: ANTHONY J BULLO

ADDRESS: 10300 N RANCHO SONORA DR

CITY: TUCSON STATE: AZ ZIP: 85737

PHONE: HM 520-2975464
CELL 520-240-2377

Signature: Ant Bullo

To record with the County, one claimant or an agent must sign.

RECEIVED
BLM AZ STATE OFFICE
2009 AUG 20 A 7:46
PHOENIX, ARIZONA

BLM DATE STAMP

ENTERED
SEP 2 2009
D99

United States Department of the Interior
 Bureau of Land Management
 BUSINESS & SUPPORT SVCS DIV
 ONE N CENTRAL AVE SUITE 800
 PHOENIX, AZ 85004 -4427
 Phone: (602) 417-9200

Receipt

No:

1983154

Transaction #: 2047211	
Date of Transaction: 08/20/2009	
CUSTOMER:	ANTHONY J RULLO 10300 N RANCHO SONORA DR TUCSON, AZ 85737-3694 US

LINE #	QTY	DESCRIPTION	REMARKS	UNIT PRICE	TOTAL
1	1.00	LOCATABLE MINERALS / MINING CLAIMS-NOT NEW-UNADJUD, ONE AUTH NO. ONLY / MINING CLAIM MONEY RECEIVED CASES: AMC335767/\$140.00	MAINT 2010/1	- n/a -	140.00
TOTAL:					\$140.00

PAYMENT INFORMATION			
1	AMOUNT:	140.00	POSTMARKED: 08/17/2009
	TYPE:	CHECK	RECEIVED: 08/20/2009
	CHECK NO:	1083	
	NAME:	RULLO, ELIZABETH A 10300 N RANCHO SONORA DR TUCSON AZ 85737-3694 US	

REMARKS
PLEASE USE NEW FORMS

This receipt was generated by the automated BLM Collections and Billing System and is a paper representation of a portion of the official electronic record contained therein.

AMC 335 767

ENTERED INTO COMPUTER

SEP 16 2008

DJJ

MAINTENANCE FEE PAYMENT

Claimant Name: Anthony J Rullo
 Address: 10300 N RANCHO SONORA DR
 City: TUCSON State: AZ Zip: 85737
 Telephone: 520-297-5464, 520-471-0439
 E-mail address: _____
 Signature: Anthony J Rullo

Check here if this is a change of address.

RECEIVED
 DISTRICT OFFICE
 2008 AUG 27 A 7:25
 PHOENIX, ARIZONA

BLM
 Date
 Stamp

LINE NO.	AMC NUMBER	CLAIM/SITE NAME	COUNTY RECORDER DATA (If available)	TWP	RNG	SEC
1	335767	BROKEN HEART	YAVAPAI 3091/681 #9552752	12N	1W	33
2						
3						
4						
5						
6						
7						
8						
9						
10						

List additional claims on Form MCF114.

Bureau of Land Management
 Arizona State Office
www.az.blm.gov

No. of Claims: 1 x \$125 = 125
 Check No: 5454 Init. SPR
 Receipt No.: 1774840
 For BLM Use Only

Form: MCF112
 Revised July 2005

This form is available from the Arizona Department of Mines and Mineral Resources and may be reproduced.

United States Department of the Interior

Bureau of Land Management
 BUSINESS & SUPPORT SVCS DIV
 ONE N CENTRAL AVE SUITE 800
 PHOENIX, AZ 85004 -4427
 Phone: (602) 417-9200

Receipt

No: 1774840

Transaction #: 1832600	
Date of Transaction: 08/29/2008	
CUSTOMER:	ANTHONY J RULLO 10300 N RANCHO SONORA DR TUCSON,AZ 85737

LINE #	QTY	DESCRIPTION	REMARKS	UNIT PRICE	TOTAL
1	1.00	LOCATABLE MINERALS / MINING CLAIMS-NOT NEW-UNADJUD,ONE AUTH NO. ONLY / MINING CLAIM MONEY RECEIVED (455) CASES: AMC335767/\$125.00	MAINT 2009	- n/a -	125.00
TOTAL:					\$125.00

PAYMENT INFORMATION					
1	AMOUNT:	\$125.00	POSTMARKED:	8/25/08 0:00	
	TYPE:	CHECK	RECEIVED:	08/27/2008	
	CHECK NO:	5454			
	NAME:	RULLO, ELIZABETH A 10300 N RANCHO SONORA DR TUCSON AZ 85737			

REMARKS

This receipt was generated by the automated BLM Collections and Billing System and is a paper representation of a portion of the official electronic record contained therein.

AMC 335767

MAINTENANCE FEE PAYMENT

Mining Claim Maintenance Fee Payment of ~~\$400~~^{125.00} per claim or site is due on or before September 1, 2007, in lieu of assessment work for the upcoming assessment year beginning September 1 of the year noted above.

BUREAU OF LAND MANAGEMENT
ARIZONA STATE OFFICE
1 ~~900~~ NORTH CENTRAL AVENUE
PHOENIX, AZ 85004
602-417-9200
www.az.blm.gov

FOR BLM USE ONLY	
NO. OF CLAIMS: <u>1</u>	X \$100 = \$ <u>125.00</u>
RECEIPT NO: <u>1541603</u>	CHECK NO: <u>5325</u>
INIT: <u>SAB</u>	

BLM SERIAL NUMBERS	NAME OF CLAIMS/SITES	COUNTY BOOK/DOCKET & PAGE OR FEE NUMBER
1. AMC	<u>335767 BRCKEN HEART</u>	<u>YAVAPAI 3091/681 #9552752</u>
2. AMC		
3. AMC		
4. AMC		
5. AMC		
6. AMC		
7. AMC		
8. AMC		
9. AMC		
10. AMC		

List additional claims on the reverse side of this form.

CHECK HERE IF THIS IS A CHANGE OF ADDRESS

CLAIMANT'S NAME: Anthony J Rullo

ADDRESS: 101 Mountain Morning Dr

CITY: TUCSON STATE: AZ ZIP: 85704

PHONE: 520-297-5464 Home
520-471-0439 Cell

Signature: Anthony J Rullo

To record with the County, one claimant or an agent must sign.

RECEIVED
B.L.M. AZ STATE OFFICE
2007 AUG 16 A 8:05
PHOENIX, ARIZONA
BLM DATE STAMP

United States Department of the Interior
Bureau of Land Management
 BUSINESS & SUPPORT SVCS DIV
 ONE N CENTRAL AVE SUITE 800
 PHOENIX, AZ 85004 -4427
 Phone: (602) 417-9200

Receipt

No: 1546503

Transaction #: 1597897	
Date of Transaction: 08/17/2007	
CUSTOMER:	ANTHONY J RULLO 101 E MOUNTAIN MORNING DR. TUCSON,AZ 85704

LINE #	QTY	DESCRIPTION	REMARKS	UNIT PRICE	TOTAL
1	1.00	LOCATABLE MINERALS / MINING CLAIMS-NOT NEW-UNADJUD,ONE AUTH NO. ONLY / MINING CLAIM MONEY RECEIVED (455) CASES: AMC335767/\$125.00	MAINT 2008 (1)	- n/a -	125.00
TOTAL:					\$125.00

PAYMENT INFORMATION					
1	AMOUNT:	\$125.00	POSTMARKED:	8/14/07 0:00	
	TYPE:	CHECK	RECEIVED:	08/16/2007	
	CHECK NO:	5325			
	NAME:	RULLO, ANTHONY J 10300 N. RANCHO SONORA DR. TUCSON AZ 85737			

REMARKS

This receipt was generated by the automated BLM Collections and Billing System and is a paper representation of a portion of the official electronic record contained therein.

AMC 335767

MAINTENANCE FEE PAYMENT

Mining Claim Maintenance Fee Payment of \$¹²⁵100 per claim or site is due on or before September 1, 2006, in lieu of assessment work for the upcoming assessment year beginning September 1 of the year noted above.

BUREAU OF LAND MANAGEMENT
ARIZONA STATE OFFICE
1 ~~722~~ NORTH CENTRAL AVENUE
PHOENIX, AZ 85004
602-417-9200
www.az.blm.gov

FOR BLM USE ONLY	
NO. OF CLAIMS: <u>1</u>	X,\$100 = \$ <u>125</u>
RECEIPT NO: <u>1345642</u>	CHECK NO: <u>2992</u>
INIT: <u>JES</u>	

BLM SERIAL NUMBERS	NAME OF CLAIMS/SITES	COUNTY BOOK/DOCKET & PAGE OR FEE NUMBER
1. AMC	<u>335767 BROKEN HEART</u>	<u>YAVAPAI 3091/681 # 9552752</u>
2. AMC		
3. AMC		
4. AMC		
5. AMC		
6. AMC		
7. AMC		
8. AMC		
9. AMC		
10. AMC		

List additional claims on the reverse side of this form.

CHECK HERE IF THIS IS A CHANGE OF ADDRESS

CLAIMANT'S NAME: Anthony J Rullo
ADDRESS: 10300 N RANCHO SOVORA DR
CITY: TUCSON STATE: AZ ZIP: 85737
PHONE: 520-471-0439

Signature: Anthony J Rullo

To record with the County, one claimant or an agent must sign.

RECEIVED
 B.L.M. AZ STATE OFFICE
 2006 AUG 28 A 10: 09
 PHOENIX, ARIZONA

BLM DATE STAMP

United States Department of the Interior
 Bureau of Land Management
 BUSINESS & SUPPORT SVCS DIV
 ONE N CENTRAL AVE
 PHOENIX, AZ 85004 -2203
 Phone: (602) 417-9200

Receipt

No: 1345642

Transaction #: 1390896		ENTERED INTO COMPUTER AUG 31 2006 <i>PS</i>
Date of Transaction: 08/28/2006		
CUSTOMER:	ANTHONY J RULLO 10300 RANCHO SONORA TUCSON, AZ 85737	

LINE #	QTY	DESCRIPTION	REMARKS	UNIT PRICE	TOTAL
1	1.00	LOCATABLE MINERALS / MINING CLAIMS-NOT NEW-UNADJUD, ONE AUTH NO. ONLY / MINING CLAIM MONEY RECEIVED (455) CASES: AMC335767/\$125.00	MAINT 2007 (1)	- n/a -	125.00
TOTAL:					\$125.00

PAYMENT INFORMATION					
1	AMOUNT:	\$125.00	POSTMARKED:	08/24/2006	
	TYPE:	CHECK	RECEIVED:	08/28/2006	
	CHECK NO:	7992			
	NAME:	RULLO, LIZ 10300 RANCHO SONORA TUCSON AZ 85737			

REMARKS

This receipt was generated by the automated BLM Collections and Billing System and is a paper representation of a portion of the official electronic record contained therein.

AMC 335767

MAINTENANCE FEE PAYMENT

Mining Claim Maintenance Fee Payment of \$¹²⁵400 per claim or site is due on or before September 1, 20~~04~~⁰⁵, in lieu of assessment work for the upcoming assessment year beginning September 1 of the year noted above.

BUREAU OF LAND MANAGEMENT
ARIZONA STATE OFFICE
222 NORTH CENTRAL AVENUE
PHOENIX, AZ 85004
602-417-9200
www.az.blm.gov

FOR BLM USE ONLY	
NO. OF CLAIMS: <u>1</u>	X \$100 = \$ <u>125</u>
RECEIPT NO: _____	CHECK NO: <u>7527</u>
INIT: <u>C</u>	

BLM SERIAL NUMBERS	NAME OF CLAIMS/SITES	COUNTY BOOK/DOCKET & PAGE OR FEE NUMBER
1. AMC <u>335767</u>	<u>BROKEN HEART</u>	<u>YAVAPAI, 3091/681 # 9552752</u>
2. AMC _____	_____	_____
3. AMC _____	_____	_____
4. AMC _____	_____	_____
5. AMC _____	_____	_____
6. AMC _____	_____	_____
7. AMC _____	_____	_____
8. AMC _____	_____	_____
9. AMC _____	_____	_____
10. AMC _____	_____	_____

ENTERED INTO COMPUTER
AUG 31 2005 PB

List additional claims on the reverse side of this form.

CHECK HERE IF THIS IS A CHANGE OF ADDRESS

CLAIMANT'S NAME: Anthony J Rullo

ADDRESS: 10300 N RANCHO SONORA DR

CITY: TUCSON STATE: AZ ZIP: 85737

PHONE: 520-297-5464 Hm.
520-471-0439 cell

Signature: Anthony Rullo 8/16/05

To record with the County, one claimant or an agent must sign.

RECEIVED
 BUREAU OF
 LAND MANAGEMENT
 ARIZONA
 STATE OFFICE
 PHOENIX, ARIZONA
 2005 AUG 18 P 5:51
 BLM DATE STAMP

**United States Department of the Interior
Bureau of Land Management**

BUSINESS & SUPPORT SVCS DIV
222 N CENTRAL AVE
PHOENIX, AZ 85004 -2203
Phone: (602) 417-9200

Receipt	
No:	1136508

Transaction #: 1175645	ENTERED INTO COMPUTER AUG 31 2005 <i>LB</i>
Date of Transaction: 08/24/2005	
CUSTOMER: ANTHONY J RULLO 10300 RANCHO SONORA TUCSON, AZ 85737	

LINE #	QTY	DESCRIPTION	REMARKS	UNIT PRICE	TOTAL
1	1.00	LOCATABLE MINERALS / MINING CLAIMS-NOT NEW-UNADJUD, ONE AUTH NO. ONLY / MINING CLAIM MONEY RECEIVED (455) CASES: AMC335767/\$125.00	MAINT 2006 - 1	- n/a -	125.00
TOTAL:					\$125.00

PAYMENT INFORMATION			
1	AMOUNT:	\$125.00	POSTMARKED: N/A
	TYPE:	CHECK	RECEIVED: 08/24/2005
	CHECK NO:	7527	
	NAME:	RULLO, ANTHONY J 10300 RANCHO SONORA TUCSON AZ 85737	

REMARKS

This receipt was generated by the automated BLM Collections and Billing System and is a paper representation of a portion of the official electronic record contained therein.

UNITED STATES
DEPARTMENT OF THE INTERIOR
BUREAU OF LAND MANAGEMENT

MAINTENANCE FEE WAIVER CERTIFICATION

122

FORM APPROVED
OMB NO. 1004-0114
Expires: December 31, 2002

SEE INSTRUCTIONS ON REVERSE

AMC 335767

1. This small miner waiver is filed for the assessment year beginning at noon on September 1, 2003 and ending at noon on September 1, 2004
2. The undersigned and all related parties owned ten or fewer mining claims, mill, or tunnel sites located and maintained on Federal lands in the United States of America on September 1, 2003
3. The undersigned have performed the assessment work **required by law** for each mining claim listed **prior to filing this waiver** and understand that by filing this form; an affidavit of assessment work must be recorded by the December 30th following the filing of this waiver.
4. The undersigned understand that if the assessment work obligation has not yet come due under 30 U.S.C. 28 (for those claims in their first assessment year only); a notice of intent to hold reciting this condition must be recorded by the December 30th following the filing of this waiver.
5. The undersigned understand that mill and tunnel sites may also be listed upon this waiver and be waived from payment of the maintenance fee; and that a notice of intent to hold for these sites is required to be recorded by the December 30th immediately following the filing of this waiver.
6. The undersigned understand and acknowledge that pursuant to 43 U.S.C. 1212 and 18 U.S.C. 1001; the filing or recording of a false, fictitious, or fraudulent document with the Bureau of Land Management may result in a fine of up to \$250,000, a prison term not to exceed five years, or both.
7. The mining claims, mill or tunnel sites for which this waiver from payment of the maintenance fees is requested are:

CLAIM OR SITE NAME	BLM RECORDATION SERIAL NUMBER
1. <u>BROKEN HEART</u>	<u>AMC 335767</u>
2.	
3.	
4.	
5.	
6.	
7.	
8.	
9.	
10.	

The owner(s) (claimants) of the above mining claims and sites are:

ANDREW FURIGA
(Owner's Name - Please Print)

1449 N 62ND ST
(Street or P.O. Box)

MEZA AZ 85205
(City) (State) (Zip Code)

Andrew Furiga
(Owner's Signature)

X ANTHONY J RULLO
(Owner's Name - Please Print)

X 10300 N RANCHO SONORA DR
(Street or P.O. Box)

X TUCSON AZ 85737
(City) (State) (Zip Code)

X Anthony J Rullo
(Owner's Signature)

(Owner's Name - Please Print)

(Street or P.O. Box)

(City) (State) (Zip Code)

(Owner's Signature)

(Continued on reverse)

PHOENIX, ARIZONA
STATE OFFICE
ARIZONA
2004 AUG 20 9:44
LAND MANAGEMENT
BUREAU OF
RECEIVED

ENTERED IN COMPUTER
9/1/04 MTT

(Owner's Name - Please Print)	(Owner's Signature)
(Street or P.O. Box)	(City) (State) (Zip Code)
(Owner's Name - Please Print)	(Owner's Signature)
(Street or P.O. Box)	(City) (State) (Zip Code)
(Owner's Name - Please Print)	(Owner's Signature)
(Street or P.O. Box)	(City) (State) (Zip Code)
(Owner's Name - Please Print)	(Owner's Signature)
(Street or P.O. Box)	(City) (State) (Zip Code)

INSTRUCTIONS

1. This certification is made under the provisions of § 1744 of Title 43 and § 28-28k of Title 30 of the United States Code; and the regulations thereunder (43 CFR Part 3830),
2. The claimant(s) must fill in the dates in paragraph 1 for the beginning and ending of the assessment year for which this waiver is sought.
3. The claimant(s) must fill in the date in paragraph 2 for the beginning of the assessment year for which this waiver is sought.
4. All claim and site names and Bureau of Land Management (BLM) serial numbers must be listed for the mining claims, mill sites, and tunnel sites for which the waiver is sought.
5. All owners of the mining claims, mill sites, and tunnel sites and their addresses must be given.
6. This waiver form must be signed by all the claimants or their designated agent, in original form. If an agent is designated, a notarized designation of agent, signed by all of the claimants with proper address given, must be submitted with this waiver.
7. This form must be filed no later than September 1st for the upcoming assessment year in the BLM State Office where the mining claims or sites are recorded, or the waiver cannot be granted by the BLM. (Example: to obtain a waiver for the assessment year 2000, which begins at noon on September 1, 1999, you must qualify for and file for a waiver no later than September 1, 1999 in the proper BLM State Office).
8. For all mining claims which require assessment work, you must record an affidavit of labor on or before the December 30th immediately following the filing of this waiver. For all other mining claims or sites waived, you must record a notice of intent to hold on or before the December 30th immediately following the filing of this waiver.
9. Mill and tunnel sites may also be listed upon this waiver and be waived from payment of the maintenance fee. A notice of intent to hold for these sites is required to be filed by the December 30th following the filing of this waiver.

NOTICE/BURDEN HOURS STATEMENT

The Privacy Act of 1974, *as amended*, and the regulation in 43 CFR 2.48(d) provide that you be furnished the following information in connection with the information required by this certification of waiver from rental fees.

AUTHORITY: 30 U.S.C. 28-28k; 43 U.S.C. 1201, 1457, 1740, and 1744; and 43 CFR 3830.

PRINCIPLE PURPOSE: This information is to be used to verify that the owner(s) (claimants) of a mining claim has complied with 30 U.S.C. 28f and is entitled to perform assessment work in lieu of paying the maintenance fee for the mining claims listed on this form.

ROUTINE USE: (1) Adjudication of the claimant(s) certification of waiver from paying the maintenance fee otherwise required by 30 U.S.C. 28f. (2) Disclosure may be made to appropriate Federal agencies when location is made within the agency's geographic area of responsibility. (3) Information from the record and/or the record will be transferred to the appropriate Federal, State, or local agency, or a member of the public in response to a specific request for pertinent information. (4) Information may also be provided to the Department of Justice or in a proceeding before a court or adjudicative body; or to Federal, State, local or foreign agencies when needed for enforcement of civil or criminal codes or applicable regulations concerning title rights upon the public land.

EFFECT OF NOT PROVIDING INFORMATION: Disclosure of this information is required by 30 U.S.C. 28f and 43 CFR Part 3830 for those qualified claimants wishing to take the small miner waiver allowed. Failure to supply the information required in this form to support the claimants certification of waiver from payment of the otherwise required maintenance fees will result in the waiver being disallowed and the mining claims subject to forfeiture by BLM under 30 U.S.C. 28i.

The Paperwork Reduction Act of 1995 requires us to inform you that:

This information is being collected to allow the BLM to determine if you qualify for a waiver from the payment of \$100 per mining claim or site maintenance fee established in 30 U.S.C. 28f and the implementing regulations at 43 CFR 3830. A response to this request is required in accordance with the statute to obtain your benefit.

BLM would like you to know that you do not have to respond to this, or any other, Federal agency-sponsored information collection unless it displays a currently valid OMB control number.

Public reporting burden for this form is estimated to average 8 minutes (0.133 hours) per response, including time to review instructions, gathering and maintaining data, and completing and reviewing the form. Direct comments regarding this burden estimate, or any other aspect of this form to the U.S. Department of the Interior Bureau of Land Management, (1004-6114) Bureau Clearance Officer (WO-636), Mail Stop 401 LS, 1849 C St., N.W., Washington, D.C. 20240.

FOR OFFICIAL USE ONLY

FEE
 \$5
 \$8
 \$55
 \$1
 \$19


3775334 BK 4195 PG 86
 Yavapai County, Arizona
 Patsy Jennez-Colon, Recorder
 10/08/2004 03:56P PAGE 1 OF 2
 ANDREW FURIGA
 RECORDING FEE 5.00
 SURCHARGE 13.00
 POSTAGE 1.00

AMC 335767

Return Document to:

ANDREW FURIGA
 1449 N 62ND ST
 MESA, AZ 85205

Telephone: 480-396-8510



SELECT ONLY ONE:

- AFFIDAVIT OF PERFORMANCE OF ANNUAL WORK. Also fill in Items 2 through 10 on the reverse side of this document.
- NOTICE OF INTENTION TO HOLD. I intend to hold the claims(s)/site(s) listed below for the calendar year 20___. Also fill in Item 1 on the reverse side of this document.

Line No.	AMC NUMBER	CLAIM/SITE NAME	TWP	RNG	SEC
1	335767	BROKEN HEART	12N	1W	33
2					
3					
4					
5					
6					
7					
8					
9					
10					

BLM requires a \$5 nonrefundable service charge for each mining claim, mill site or tunnel site payable on or before December 30th (not the 31st). Mail to:

Bureau of Land Management
 222 North Central Avenue
 Phoenix, Arizona 85004-2203
 602-417-9200
 www.az.blm.gov

FOR BLM USE ONLY

No of Claims: 2 x \$5 = 10
 Payment Type: CK 4683 Init: C
 Receipt No: _____ Phone Submission _____
 Date Entered Into Computer _____
 Initials: _____ Verified: _____

FORM APPROVED
 OMB NO. 1004-0114
 Expires: December 31, 2006

AZ-3850-1
 (September 2004)

ENTERED IN COMPUTER
 11/4/05 MXT

If a waiver is filed then evidence of Annual Assessment Work or a Notice of Intention to Hold (NOI) must be filed each calendar year following the calendar year in which the claim/site was located.

- Reasons for filing Notice of Intention to Hold:
 - Mill site or tunnel site
 - BLM has deferred assessment work (attach copy of decision granting deferment, or pending petition for deferment including date petition was filed)
 - An NOI is required by December 30th immediately following the filing of a waiver if no assessment work is due.

2. State of Arizona, County of YAVAPAI ss: _____

3. I, (Name) ANDREW FURIGA

4. Reside at (Address) 1449 N 62ND ST

City MESA, County MARICOPA, State AZ Zip 85205 being duly sworn, depose and say that I am a citizen of the United States, more than eighteen years of age, that all of the facts set forth in this affidavit / notice, subject to the provisions and penalties of 18 U.S.C. 1001 pertaining to the filing of false, fictitious, or fraudulent statements with the United States, are true and correct according to the best of my knowledge, information and belief.

5. Owner's name and address (If not shown in Items 1-3 above). ANDREW FURIGA 85205
1449 N 62ND ST MESA AZ
ANTHONY J RULLO
10300 N RANCHO SONORA DR TUCSON, AZ 85737

6. That I am personally acquainted with the mining claim(s). The work and improvements were made by and at the expense of the owner(s) of said claim(s). Said contiguous group of claims, listed on the reverse side of this document, are situated in the TURKEY CREEK Mining District, YAVAPAI County, Arizona.

7. That between the dates starting at 12 o'clock noon on September 1, 2003 and ending at 12 o'clock noon on September 1, 2004 at least \$ 500 dollars worth of work and improvements were done and performed upon said claim(s) or upon one or more of a contiguous group of claims for the benefit of all, wholly or partly outside of a contiguous group of claims for the benefit of all, not including the location work.

8. That the following persons were employed to perform the work and improvements described herein: ANDREW FURIGA
FURIGA, GREGORY FURIGA, ANTHONY RULLO, ERIC RULLO, JIM BELFS

9. That the work and improvements performed were: MOVED 5 YARDS OF GRAVEL. REPAIRED
MONUMENTS & MARKERS. RECLAIMED GLOW HOLES DUG BY UNKNOWN
INDIVIDUALS. REMOVE BROKEN GLASS & DISCARDED METAL

10. Date: 28 SEP 2004 Signature: Andrew Furiga

SUBSCRIBED AND SWORN TO before me, a Notary Public, this 1 day of Oct 2004

By: Andrew Furiga

Notary Public Beverly Diaz-Gonzalez

MY COMMISSION EXPIRES 10-8-05

Notary Public State of Arizona
Pinal County
Beverly Diaz-Gonzalez
Expires October 08, 2005

RECEIVED
BUREAU OF LAND MANAGEMENT
ARIZONA
STATE OFFICE
TUCSON
DEC 3 2004

PRIVACY ACT STATEMENT - This information is being collected pursuant to 30 U.S.C. 28, 43 CFR 3833.2, and ARS 27-208, in compliance with the laws of the USDI, Bureau of Land Management, and the State of Arizona. The purpose of this collection is to facilitate processing of claims or applications. This form is covered by Privacy Act Notice #INTERIOR/LLM-32 and is subject to the routine uses stated in that notice. Privacy Act Notice #INTERIOR/LLM-32 is available at the BLM Arizona State Office. This form may be locally reproduced.

United States Department of the Interior
Bureau of Land Management
 BUSINESS & SUPPORT SVCS DIV
 222 N CENTRAL AVE
 PHOENIX, AZ 85004 -2203
 Phone: (602) 417-9200

Receipt	
No:	994645

Transaction #: 1029991
Date of Transaction: 12/06/2004

CUSTOMER: ANDREW FURIGA
 1449 N 62ND ST
 MESA, AZ 85205

LINE #	QTY	DESCRIPTION	REMARKS	UNIT PRICE	TOTAL
1	1.00	LOCATABLE MINERALS / MINING CLAIMS-NOT NEW-UNADJUD, ONE AUTH NO. ONLY / MINING CLAIM MONEY RECEIVED (455) CASES: AMC335767/\$10.00	POL 2004 X	- n/a -	10.00
TOTAL:					\$10.00

PAYMENT INFORMATION			
1	AMOUNT:	\$10.00	POSTMARKED: N/A
	TYPE:	CHECK	RECEIVED: 12/03/2004
	CHECK NO:	4683	
	NAME:	FURIGA, ANDREW 1449 N 62ND ST MESA AZ 85205	

REMARKS

This receipt was generated by the automated BLM Collections and Billing System and is a paper representation of a portion of the official electronic record contained therein.

\$5.00 overpayment Refunded 5/11/05 ab

AMC 335767

MAINTENANCE FEE PAYMENT

Mining Claim Maintenance Fee Payment of \$100 per claim or site is due on or before September 1, 2003, in lieu of assessment work for the upcoming assessment year beginning September 1 of the year noted above.

BUREAU OF LAND MANAGEMENT
ARIZONA STATE OFFICE
222 NORTH CENTRAL AVENUE
PHOENIX, AZ 85004
602-417-9200
www.az.blm.gov

FOR BLM USE ONLY	
NO. OF CLAIMS: <u>1</u>	X \$100 = \$ <u>100</u>
RECEIPT NO: _____	CHECK NO: <u>4077</u>
INIT: <u>WJ</u>	

BLM SERIAL NUMBERS	NAME OF CLAIMS/SITES	COUNTY BOOK/DOCKET & PAGE OR FEE NUMBER
1. AMC <u>335767</u>	<u>BROKEN HEART</u>	<u>YAVAPAI, 3091/681 #9552752</u>
2. AMC _____	_____	_____
3. AMC _____	_____	_____
4. AMC _____	_____	_____
5. AMC _____	_____	_____
6. AMC _____	_____	_____
7. AMC _____	_____	_____
8. AMC _____	_____	_____
9. AMC _____	_____	_____
10. AMC _____	_____	_____

List additional claims on the reverse side of this form.

CHECK HERE IF THIS IS A CHANGE OF ADDRESS

CLAIMANT'S NAME: ANDREW FURIGA

ADDRESS: 1449 N 62ND ST.

CITY: MESA STATE: AZ ZIP: 85205

PHONE: 480-396-8510

Signature: Andrew Furiga 7-29-03

To record with the County, one claimant or an agent must sign.

RECEIVED BUREAU OF LAND MANAGEMENT	2003 AUG - 1 A 10:38	ARIZONA STATE OFFICE PHOENIX, ARIZONA	BLM DATE STAMP
--	----------------------	---	----------------

RE 8/13/03
ENTERED IN COMPUTER

- 11. AMC _____
- 12. AMC _____
- 13. AMC _____
- 14. AMC _____
- 15. AMC _____
- 16. AMC _____
- 17. AMC _____
- 18. AMC _____
- 19. AMC _____
- 20. AMC _____

43 CFR 3833.0-5(e) (August 30, 1994) requires that the names of all of the owners and their current addresses shall be identified on all instruments required to be recorded or filed by the regulation, 43 CFR Subpart 3833.

NAME: ANDREW FURIGA ADDRESS: 1449 N 62ND ST.
 CITY: MEZA STATE: AZ ZIP: 85205 IS THIS A NEW ADDRESS ..

NAME: ANTHONY J RULLO ADDRESS: 10300 N. RANCHO SONORA DR.
 CITY: TUCSON STATE: AZ ZIP: 85737 IS THIS A NEW ADDRESS ..

NAME: _____ ADDRESS: _____
 CITY: _____ STATE: _____ ZIP: _____ IS THIS A NEW ADDRESS ..

NAME: _____ ADDRESS: _____
 CITY: _____ STATE: _____ ZIP: _____ IS THIS A NEW ADDRESS ..

January 30, 2003

FOR BLM USE ONLY	
DATE ENTERED INTO COMPUTER:	_____
INITIALS:	VERIFIED: <u>PB 10/8/03</u>

**United States Department of the Interior
Bureau of Land Management**

BUSINESS & SUPPORT SVCS DIV
222 N CENTRAL AVE
PHOENIX, AZ 85004 -2203
Phone: (602) 417-9200

Receipt

No:

722177

Transaction #: 751392**Date of Transaction:** 08/01/2003

CUSTOMER: ANDREW FURIGA
1449 N 62ND ST
MESA,AZ 85205

LINE #	QTY	DESCRIPTION	REMARKS	UNIT PRICE	TOTAL
1	1.00	LOCATABLE MINERALS / MINING CLAIMS-NOT NEW-UNADJUD,ONE AUTH NO. ONLY / MINING CLAIM MONEY RECEIVED (455) CASES: AMC335767/\$100.00	MAINT 2004 (1)	- n/a -	100.00
TOTAL:					\$100.00

PAYMENT INFORMATION

1	AMOUNT:	\$100.00	POSTMARKED:	07/30/2002
	TYPE:	CHECK	RECEIVED:	08/01/2003
	CHECK NO:	4277		
	NAME:	FURIGA, ANDREW 1449 N 62ND ST MESA AZ 85205		

REMARKS

This receipt was generated by the automated BLM Collections and Billing System and is a paper representation of a portion of the official electronic record contained therein.

United States Department of the Interior
Bureau of Land Management
 BUSINESS & SUPPORT SVCS DIV
 222 N CENTRAL AVE
 PHOENIX, AZ 85004 -2203
 Phone: (602) 417-9200

Receipt	
No:	590593

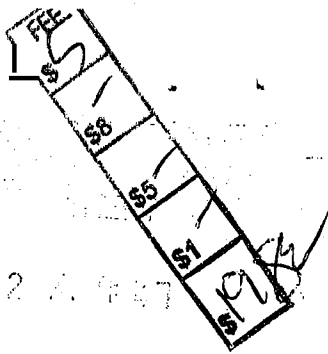
Transaction #: 616342	
Date of Transaction: 11/13/2002	
CUSTOMER:	ANDREW FURIGA 1449 N 62ND ST MESA, AZ 85205

LINE #	QTY	DESCRIPTION	REMARKS	UNIT PRICE	TOTAL
1	1.00	LOCATABLE MINERALS / MINING CLAIMS-NOT NEW-UNADJUD, ONE AUTH NO. ONLY / MINING CLAIM MONEY RECEIVED (455) CASES: AMC335767/\$5.00	POL 2002 (1)	- n/a -	5.00
TOTAL:					\$5.00

PAYMENT INFORMATION			
1	AMOUNT:	\$5.00	POSTMARKED: 11/08/2002
	TYPE:	CHECK	RECEIVED: 11/12/2002
	CHECK NO:	4092	
	NAME:	FURIGA, ANDREW 1449 N 62ND ST MESA AZ 85205	

REMARKS

This receipt was generated by the automated BLM Collections and Billing System and is a paper representation of a portion of the official electronic record contained therein.



08782 BK 3968 PG 271
 Yavapai County, Arizona
 Patsy Jenney-Colon, Recorder
 10/21/2002 01:37P PAGE 1 OF 2
 ANDREW FURIGA
 RECORDING FEE 5.00
 SURCHARGE 13.00
 POSTAGE 1.00

Return Document to:

A3850-1 (NOV. 2001)

ANDREW FURIGA
1449 N 62ND ST
MEZA, AZ 85205
 Telephone: 480-396-8510

No. of Claims: 1 x \$5 = 5.00
 Receipt No.: _____ Check No.: 4092
 Init: TS

FOR BLM USE ONLY

AFFIDAVIT OF PERFORMANCE OF ANNUAL WORK. Also fill in Items 1 through 9 and the reverse side of this document.

NOTICE OF INTENTION TO HOLD. I intend to hold the claims(s)/site(s) listed on the reverse side of this document for the calendar year 20____. Also fill in Items 1 through 4 and Item 9.

Notices of Intention to Hold are for mill sites and tunnel sites or for mining claims when assessment work has not been done, regardless of whether the annual assessment has been suspended, deferred, or not yet accrued. The filing of a Notice of Intention to Hold shall not relieve the owner of complying with federal and state laws pertaining to the performance of annual assessment work. Notices of Intention to Hold for mill sites or tunnel sites need not be county recorded. For mining claims the form filed with the Bureau of Land Management (BLM) must be identical to the one that was or will be filed with the county.

Evidence of Annual Assessment Work or a Notice of Intention to Hold must be filed each calendar year following the calendar year in which the claim/site was located. All claims listed on a single affidavit must be contiguous.

1. State of Arizona, County of YAVAPAI ss:

2. I, (Name) ANDREW FURIGA

3. Reside at (Address) 1449 N 62ND ST.

City MEZA, County MARICOPA, State AZ Zip 85205

being duly sworn, deposes and says that he/she is a citizen of the United States, more than eighteen years of age, that all of the facts set forth in this affidavit/notice, subject to the provisions and penalties of 18 U.S.C. 1001 pertaining to the filing of false, fictitious, or fraudulent statements with the United States, are true and correct according to the best of my knowledge, information and belief.

4. Owner's name and address (If not shown in Items 1-3 above). Check here if this is a change of address.

ANDREW FURIGA ANTHONY J RULLO
1449 N 62ND ST. 10300 N RANCHO SOWORA DR.
MEZA, AZ 85205 TUCSON, AZ 85737

5. That I am personally acquainted with the mining claim(s). The work and improvements were made by and at the expense of the owner(s) of said claim(s). Said contiguous group of claims, listed on the reverse side of this document, are situated in the TURKEY CREEK Mining District, YAVAPAI County, Arizona.

6. That between the dates, starting at 12 o'clock noon on September 1, 2001 and ending at 12 o'clock noon on September 1, 2002 at least \$ 300 Dollars worth of work and improvements were done and performed upon said claim(s) or upon one or more of a contiguous group of claims for the benefit of all, or wholly or partly outside of a contiguous group of claims for the benefit of all, not including the location work.

7. That the following persons were employed to perform the work and improvements described herein: _____

ANTHONY J. RULLO, LIZ RULLO, DOMINIC RULLO

ENTERED IN COMPUTER
 RE 11/19/2002

UNITED STATES
DEPARTMENT OF THE INTERIOR
BUREAU OF LAND MANAGEMENT
MAINTENANCE FEE WAIVER CERTIFICATION

137 FORM APPROVED
OMB NO. 1004-0114
Expires: December 31, 2002

SEE INSTRUCTIONS ON REVERSE

AMC 335767

1. This small miner waiver is filed for the assessment year beginning at noon on September 1, 2002 and ending at noon on September 1, 2003
2. The undersigned and all related parties owned ten or fewer mining claims, mill, or tunnel sites located and maintained on Federal lands in the United States of America on September 1, 2002
3. The undersigned have performed the assessment work required by law for each mining claim listed prior to filing this waiver and understand that by filing this form; an affidavit of assessment work must be recorded by the December 30th following the filing of this waiver.
4. The undersigned understand that if the assessment work obligation has not yet come due under 30 U.S.C. 28 (for those claims in their first assessment year only); a notice of intent to hold reciting this condition must be recorded by the December 30th following the filing of this waiver.
5. The undersigned understand that mill and tunnel sites may also be listed upon this waiver and be waived from payment of the maintenance fee; and that a notice of intent to hold for these sites is required to be recorded by the December 30th immediately following the filing of this waiver.
6. The undersigned understand and acknowledge that pursuant to 43 U.S.C. 1212 and 18 U.S.C. 1001; the filing or recording of a false, fictitious, or fraudulent document with the Bureau of Land Management may result in a fine of up to \$250,000, a prison term not to exceed five years, or both.
7. The mining claims, mill or tunnel sites for which this waiver from payment of the maintenance fees is requested are:

CLAIM OR SITE NAME	BLM RECORDATION SERIAL NUMBER
1. BROKEN HEART	AMC 335767 AMC335767
2.	
3.	
4.	
5.	
6.	
7.	
8.	
9.	
10.	

RECEIVED
 BUREAU OF
 LAND MANAGEMENT
 2002 AUG 14 A 10:18
 ARIZONA
 STATE OFFICE
 PHOENIX, ARIZONA

The owner(s) (claimants) of the above mining claims and sites are:

ANDREW FURIGA
(Owner's Name - Please Print)
1449 N 62ND ST
(Street or P.O. Box)
MESA AZ 85205
(City) (State) (Zip Code)

Andrew Furiga
(Owner's Signature)

x ANTHONY J RULLO
(Owner's Name - Please Print)
x 10300 N RANCHO SONORA DR
(Street or P.O. Box)
x TUCSON x AZ x 85737
(City) (State) (Zip Code)

x Anthony J Rullo
(Owner's Signature)

(Owner's Name - Please Print)
(Street or P.O. Box)
(City) (State) (Zip Code)

(Owner's Signature)

(Continued on reverse)

ENTERED IN COMPUTER

8/15/02 MH

(Owner's Name - Please Print)

(Owner's Signature)

(Street or P.O. Box)

(City)

(State)

(Zip Code)

(Owner's Name - Please Print)

(Owner's Signature)

(Street or P.O. Box)

(City)

(State)

(Zip Code)

(Owner's Name - Please Print)

(Owner's Signature)

(Street or P.O. Box)

(City)

(State)

(Zip Code)

(Owner's Name - Please Print)

(Owner's Signature)

(Street or P.O. Box)

(City)

(State)

(Zip Code)

INSTRUCTIONS

This certification is made under the provisions of § 1744 of Title 43 and § 28-28k of Title 30 of the United States Code; and the regulations thereunder (43 CFR Part 3830).

The claimant(s) must fill in the dates in paragraph 1 for the beginning and ending of the assessment year for which this waiver is sought.

The claimant(s) must fill in the date in paragraph 2 for the beginning of the assessment year for which this waiver is sought.

All claim and site names and Bureau of Land Management (BLM) serial numbers must be listed for the mining claims, mill sites, and tunnel sites for which the waiver is sought.

All owners of the mining claims, mill sites, and tunnel sites and their addresses must be given.

This waiver form must be signed by all the claimants or their designated agent, in original form. If an agent is designated, a notarized designation of agent, signed by all of the claimants with proper address given, must be submitted with this waiver.

7. This form must be filed no later than September 1st for the upcoming assessment year in the BLM State Office where the mining claims or sites are recorded, or the waiver cannot be granted by the BLM. (Example: to obtain a waiver for the assessment year 2000, which begins at noon on September 1, 1999, you must qualify for and file for a waiver no later than September 1, 1999 in the proper BLM State Office).

8. For all mining claims which require assessment work, you must record an affidavit of labor on or before the December 30th immediately following the filing of this waiver. For all other mining claims or sites waived, you must record a notice of intent to hold on or before the December 30th immediately following the filing of this waiver.

9. Mill and tunnel sites may also be listed upon this waiver and be waived from payment of the maintenance fee. A notice of intent to hold for these sites is required to be filed by the December 30th following the filing of this waiver.

NOTICE/BURDEN HOURS STATEMENT

Privacy Act of 1974, as amended, and the regulation in 43 CFR 2.48(d) provide that you be furnished the following information in connection with the information required by this certification of waiver from rental fees.

AUTHORITY: 30 U.S.C. 28-28k; 43 U.S.C. 1201, 1457, 1740, and 1744; and 43 CFR 3830.

PRINCIPLE PURPOSE: This information is to be used to verify that the claimant(s) (claimants) of a mining claim has complied with 30 U.S.C. 28f and is required to perform assessment work in lieu of paying the maintenance fee for the mining claims listed on this form.

APPLICABLE USE: (1) Adjudication of the claimant(s) certification of waiver from the maintenance fee otherwise required by 30 U.S.C. 28f. (2) Disclosure to be made to appropriate Federal agencies when location is made within the claimant's geographic area of responsibility. (3) Information from the record and/or record will be transferred to the appropriate Federal, State, or local agency, or a member of the public in response to a specific request for pertinent information. Information may also be provided to the Department of Justice or in a proceeding before a court or adjudicative body; or to Federal, State, local or foreign agencies when needed for enforcement of civil or criminal codes or applicable regulations concerning title rights upon the public land.

EFFECT OF NOT PROVIDING INFORMATION: Disclosure of this information is required by 30 U.S.C. 28f and 43 CFR Part 3830 for those qualified claimants wishing to take the small miner waiver allowed. Failure to supply the information required in this form to support the claimant's certification of waiver or payment of the otherwise required maintenance fees will result in the waiver being disallowed and the mining claims subject to forfeiture by BLM under 30 U.S.C. 28i.

The Paperwork Reduction Act of 1995 requires us to inform you that:

This information is being collected to allow the BLM to determine if you qualify for a waiver from the payment of \$100 per mining claim or site maintenance fee established in 30 U.S.C. 28f and the implementing regulations at 43 CFR 3830. A response to this request is required in accordance with the statute to obtain your benefit.

BLM would like you to know that you do not have to respond to this, or any other, Federal agency-sponsored information collection unless it displays a currently valid OMB control number.

Public reporting burden for this form is estimated to average 8 minutes (0.133 hours) per response, including time to review instructions, gathering and maintaining data, and completing and reviewing the form. Direct comments regarding this burden estimate, or any other aspect of this form, to the U.S. Department of the Interior, Bureau of Land Management, (1004-0114) Bureau Clearance Officer (WO-630), Mail Stop 401 LS, 1849 C St., N.W., Washington, D.C. 20240.

FOR OFFICIAL USE ONLY

151

AMC 335767

New address for Andrew Furiga:

1449 N 62 Street
Mesa, AZ 85205

Old address was 613 Orlando Circle
Mesa, AZ

**United States Department of the Interior
Bureau of Land Management**
BUSINESS & SUPPORT SVCS DIV
222 N CENTRAL AVE
PHOENIX, AZ 85004 -2203
Phone: (602) 417-9200

Receipt	
No:	393367

Transaction #: 412682					
Date of Transaction: 10/15/2001					
CUSTOMER:		ANDREW FURIGA 1449 N 62ND ST MESA, AZ 85205			
LINE #	QTY	COMMODITY / SUBJECT / ACTION / PRODUCT	REMARKS	UNIT PRICE	TOTAL
1	1.00	LOCATABLE MINERALS / MINING CLAIMS-NOT NEW-UNADJUD, ONE AUTH NO. ONLY / MINING CLAIM MONEY RECEIVED (455)	2001 POL	- n/a -	\$5.00
TOTAL:					\$5.00

PAYMENT INFORMATION			
1	AMOUNT:	\$5.00	POSTMARKED: 10/12/2001
	TYPE:	CHECK	RECEIVED: 10/15/2001
	CHECK NO:	3832	
	NAME:	FURIGA, ANDREW 1449 N 62ND ST MESA AZ 85205	

REMARKS

CASE SERIAL NUMBER INFORMATION		
TRNS #	LINE #	CASES
412682	1	AMC335767/\$5.00

This receipt was generated by the automated BLM Collections and Billings System and is a paper representation of a portion of the official electronic record contained therein.

If the claims/sites have consecutive BLM #'s and are in the same Township, Range and Section(s) they may be listed as follows:

SAMPLE 1-10 A MC 19640-49 : Dkt/Pg # 1025/1-10 (or) 4N 20W 36
 RECORDING # 9106173-82

CLAIM/SITE NAME	SERIAL NUMBER	Dkt/Pg or Recording # of ORIGINAL LOCATION NOTICEI	TWN SHP	RNG	SEC(S)
1. BROKEN HEART	A MC 335767	3091/681 #9552752	12N	1W	33
2.	A MC				
3.	A MC				
4.	A MC				
5.	A MC				
6.	A MC				
7.	A MC				
8.	A MC				
9.	A MC				
10.	A MC				
11.	A MC				
12.	A MC				
13.	A MC				
14.	A MC				
15.	A MC				
16.	A MC				
17.	A MC				
18.	A MC				
19.	A MC				
20.	A MC				
21.	A MC				
22.	A MC				
23.	A MC				
24.	A MC				
25.	A MC				
26.	A MC				
27.	A MC				
28.	A MC				
29.	A MC				
30.	A MC				

**FILE WITH: BUREAU OF LAND MANAGEMENT, 222 NORTH CENTRAL AVENUE,
 PHOENIX, AZ 85004-2203 and the respective county recorder, ON OR BEFORE
 DECEMBER 30th (NOT THE 31st), BLM REQUIRES A \$5.00 NONREFUNDABLE
 SERVICE CHARGE FOR EACH MINING CLAIM, MILL SITE OR TUNNEL SITE,
 ANNUAL FILLINGS THAT ARE NOT ACCOMPANIED BY PROPER SERVICE
 CHARGES WILL BE RETURNED WITHOUT FURTHER ACTION BY BLM.**

ENTERED IN COMPUTER

RS 11/5/2001

Return Document to:

For BLM Use Only

AZ-3850-1 (July 1992)

ANDREW FURIGA
613 N. ORLANDO CIRCLE
MESA AZ 85205

Telephone # (480)- 396-8510

FEE
\$ 5
\$4
.35
\$1
\$ 15

CHECK ONE

AFFIDAVIT OF PERFORMANCE OF ANNUAL WORK

Also fill in ITEMS 1 through 9 and the reverse side of this document.

NOTICE OF INTENTION TO HOLD

I intend to hold the claim(s) /site(s) listed on the reverse side of this document for the calendar year 19___. Also fill in ITEMS 1 through 4 and ITEM 9.

NOTICES OF INTENTION TO HOLD ARE FOR MILL SITES AND TUNNEL SITES OR FOR MINING CLAIMS WHEN ASSESSMENT WORK HAS NOT BEEN DONE, REGARDLESS OF WHETHER THE ANNUAL ASSESSMENT HAS BEEN SUSPENDED, DEFERRED, OR NOT YET ACCRUED. THE FILING OF A NOTICE OF INTENTION TO HOLD SHALL NOT RELIEVE THE OWNER OF COMPLYING WITH FEDERAL AND STATE LAWS PERTAINING TO THE PERFORMANCE OF ANNUAL ASSESSMENT WORK. NOTICES OF INTENTION TO HOLD FOR MILL SITES OR TUNNEL SITES NEED NOT BE COUNTY RECORDED. FOR MINING CLAIMS THE FORM FILED WITH BLM MUST BE IDENTICAL TO THE ONE THAT WAS OR WILL BE FILED WITH THE COUNTY.

Evidence of Annual Assessment Work or a Notice of Intention to Hold must be filed each calendar year following the calendar year in which the Claim/site was located.

ALL CLAIMS LISTED ON A SINGLE AFFIDAVIT MUST BE CONTIGUOUS.

1. State of Arizona, County of YAVAPAI ss:
2. I, (Name) ANDREW FURIGA
3. Reside at (Address) 613 N ORLANDO CIRCLE
 City MESA, County MARICOPA, State AZ, Zip 85205

being duly sworn, deposes and says that he/she is a citizen of the United States, more than eighteen years of age, that all of the facts set forth in this affidavit/notice, subject to the provisions and penalties of 18 USC 1001 pertaining to the filing of false, fictitious, or fraudulent statements with the United States, are true and correct according to the best of my knowledge, information and belief.

4. Owner's Name and Address (If not shown in items 1-3 above) CHECK HERE IF THIS IS A CHANGE OF ADDRESS
ANTHONY J RULLO ANDREW FURIGA
10300 N. RANCHO SONORA DR. 613 N ORLANDO CIRCLE
TUCSON AZ 85737 MESA, AZ 85205

5. That I am personally acquainted with the mining claim(s). The work and improvements were made by and at the expense of the owner(s) of said claim(s). Said contiguous group of claims, listed on the reverse side of this document, are situated in the TURKEY CREEK Mining District, YAVAPAI County, Arizona


6. That between the dates starting at 12 o'clock noon on September 1, 192000 at least \$ 700.00 and ending at 12 o'clock noon on September 1, 192001 dollars worth of work and improvements were done and performed upon said claim(s) or upon one or more of a contiguous group of claims for the benefit of all, or wholly or partly outside of a contiguous group of claims for the benefit of all, not including the location work.

7. That the following persons were employed to perform the work and improvements described herein: WAYNE NORTH, RUSS KUMSEY, ANTHONY RULLO, ANDREW FURIGA, DORIS FURIGA

8. That the work and improvements performed were: MOVING AT LEAST 9 YARDS OF GRAVEL, AND RECLAIMING MINING SITE, WORKED OF BOUNDARY MARKERS AND POLICING SITE BY PICKING UP DISCARDED TRASH, AUTOMOTIVE PARTS, AND HOME FURNISHINGS

9. Dated 9/18/01 Signature Andrew Furiga

SUBSCRIBED AND SWORN TO before me, a Notary Public, this 18 day of September, 192001
 by Lisa D. Allen
 Notary Public - State of Arizona
 MARICOPA COUNTY
 My Comm. Expires Jan. 8, 2002



For BLM Use Only
 2001 OCT 15 130 100Z
 RECEIVED
 BUREAU OF LAND MANAGEMENT

This form is for the purpose of complying with the laws of the United States Department of the Interior, Bureau of Land Management and the State of Arizona pertaining to assessment work and/or a notice of intention to hold. 30 USC 28, 43 CFR 3833.2, ARS 27-208. Subject to Paperwork Reduction Act and Privacy Act statements available at the BLM AZ State Office. The form is not copyrighted. It may be reproduced without restriction.

Mail this postcard to businesses and people who send you mail.

Please send mail to new address beginning:

1 0 1 1 0 1

Month Day Year

Andrew Fungia

My Name (Last name, first name, middle)

613 N. Orlando

OLD Complete Street Address or PO Box or Rural Route and RR Box

Apt./Suite #

Mesa

AZ

85205

City or Post Office

State

ZIP or ZIP +4 Code

NEW Complete Street Address or PO Box or Rural Route and RR Box

Apt./Suite #

1449 N 62nd Street

City or Post Office

State

ZIP or ZIP +4 Code

Mesa

AZ

85205

NEW Telephone Number (Optional)

same


Account Number (If applicable)

Doris Fungia

Signature

10-11-01

Today's Date: Month Day Year



Place
Stamp
Here

RECEIVED
BUREAU OF
LAND MANAGEMENT

Mail this postcard to businesses and people who send you mail.

Name

If Applicable, Name of Business

Complete Street Address or PO Box or Rural Route and RR Box

City or Post Office


State

ZIP or ZIP + 4 Code

Andrew Furiga
1449 N 62nd St.
Mesa, AZ 85205

RECEIVED
BUREAU OF
LAND MANAGEMENT

PHOENIX AZ 850
PM
2 OCT
2001



B.L.M.
Records
222 N. Central Ave.
Phoenix Az. 85004-2203

©PA

85004-2203



UNITED STATES
DEPARTMENT OF THE INTERIOR
BUREAU OF LAND MANAGEMENT

335747

MAINTENANCE FEE WAIVER CERTIFICATION

FORM APPROVED
OMB NO. 1004-0114
Expires: December 31, 2002

SEE INSTRUCTIONS ON REVERSE

- This small miner waiver is filed for the assessment year beginning at noon on September 1, 2000 and ending at noon on September 1, 2001
- The undersigned and all related parties owned ten or fewer mining claims, mill, or tunnel sites located and maintained on Federal lands in the United States of America on September 1, 2000
- The undersigned have performed the assessment work required by law for each mining claim listed prior to filing this waiver and understand that by filing this form; an affidavit of assessment work must be recorded by the December 30th following the filing of this waiver.
- The undersigned understand that if the assessment work obligation has not yet come due under 30 U.S.C. 28 (for those claims in their first assessment year only); a notice of intent to hold reciting this condition must be recorded by the December 30th following the filing of this waiver.
- The undersigned understand that mill and tunnel sites may also be listed upon this waiver and be waived from payment of the maintenance fee; and that a notice of intent to hold for these sites is required to be recorded by the December 30th immediately following the filing of this waiver.
- The undersigned understand and acknowledge that pursuant to 43 U.S.C. 1212 and 18 U.S.C. 1001; the filing or recording of a false, fictitious, or fraudulent document with the Bureau of Land Management may result in a fine of up to \$250,000, a prison term not to exceed five years, or both.
- The mining claims, mill or tunnel sites for which this waiver from payment of the maintenance fees is requested are:

CLAIM OR SITE NAME	BLM RECORDATION SERIAL NUMBER
1. BROKEN HEART	AMC 335767
2.	
3.	
4.	
5.	
6.	
7.	
8.	
9.	

RECEIVED
 BUREAU OF
 LAND MANAGEMENT
 2011 JUL 23 A 9:51
 ARIZONA
 STATE OFFICE
 PHOENIX ARIZONA

The owner(s) (claimants) of the above mining claims and sites are:

ANDREW FURIGA
 (Owner's Name - Please Print)
 613 N ORLANDO CIRCLE
 (Street or P.O. Box)
 MESA AZ 85205
 (City) (State) (Zip Code)

Andrew Furiga
 (Owner's Signature)

x ANTHONY J RULLO
 (Owner's Name - Please Print)
 x 10300 N RANCHO SONORA DR.
 (Street or P.O. Box)
 x TUCSON x AZ x 85737
 (City) (State) (Zip Code)

x *Anthony J Rullo*
 (Owner's Signature)

 (Owner's Name - Please Print)

 (Street or P.O. Box)

 (City) (State) (Zip Code)

(Owner's Signature)

ENTERED IN COMPUTER
 7/23/04

(Owner's Name - Please Print)	(Owner's Signature)		
(Street or P.O. Box)	(City)	(State)	(Zip Code)
(Owner's Name - Please Print)	(Owner's Signature)		
(Street or P.O. Box)	(City)	(State)	(Zip Code)
(Owner's Name - Please Print)	(Owner's Signature)		
(Street or P.O. Box)	(City)	(State)	(Zip Code)
(Owner's Name - Please Print)	(Owner's Signature)		
(Street or P.O. Box)	(City)	(State)	(Zip Code)

INSTRUCTIONS

1. This certification is made under the provisions of § 1744 of Title 43 and § 28-28k of Title 30 of the United States Code; and the regulations thereunder (43 CFR Part 3830),
2. The claimant(s) must fill in the dates in paragraph 1 for the beginning and ending of the assessment year for which this waiver is sought.
3. The claimant(s) must fill in the date in paragraph 2 for the beginning of the assessment year for which this waiver is sought.
4. All claim and site names and Bureau of Land Management (BLM) serial numbers must be listed for the mining claims, mill sites, and tunnel sites for which the waiver is sought.
5. All owners of the mining claims, mill sites, and tunnel sites and their addresses must be given.
6. This waiver form must be signed by all the claimants or their designated agent, in original form. If an agent is designated, a notarized designation of agent, signed by all of the claimants with proper address given, must be submitted with this waiver.
7. This form must be filed no later than September 1st for the upcoming assessment year in the BLM State Office where the mining claims or sites are recorded, or the waiver cannot be granted by the BLM. (Example: to obtain a waiver for the assessment year 2000, which begins at noon on September 1, 1999, you must qualify for and file for a waiver no later than September 1, 1999 in the proper BLM State Office).
8. For all mining claims which require assessment work, you must record an affidavit of labor on or before the December 30th immediately following the filing of this waiver. For all other mining claims or sites waived, you must record a notice of intent to hold on or before the December 30th immediately following the filing of this waiver.
9. Mill and tunnel sites may also be listed upon this waiver and be waived from payment of the maintenance fee. A notice of intent to hold for these sites is required to be filed by the December 30th following the filing of this waiver.

NOTICE/BURDEN HOURS STATEMENT

The Privacy Act of 1974, *as amended*, and the regulation in 43 CFR 2.48(d) provide that you be furnished the following information in connection with the information required by this certification of waiver from rental fees.

AUTHORITY: 30 U.S.C. 28-28k; 43 U.S.C. 1201, 1457, 1740, and 1744; and 43 CFR 3830.

PRINCIPLE PURPOSE: This information is to be used to verify that the owner(s) (claimants) of a mining claim has complied with 30 U.S.C. 28f and is entitled to perform assessment work in lieu of paying the maintenance fee for the mining claims listed on this form.

ROUTINE USE: (1) Adjudication of the claimant(s) certification of waiver from paying the maintenance fee otherwise required by 30 U.S.C. 28f. (2) Disclosure may be made to appropriate Federal agencies when location is made within the agency's geographic area of responsibility. (3) Information from the record and/or the record will be transferred to the appropriate Federal, State, or local agency, or a member of the public in response to a specific request for pertinent information. (4) Information may also be provided to the Department of Justice or in a proceeding before a court or adjudicative body; or to Federal, State, local or foreign agencies when needed for enforcement of civil or criminal codes or applicable regulations concerning title rights upon the public land.

EFFECT OF NOT PROVIDING INFORMATION: Disclosure of this information is required by 30 U.S.C. 28f and 43 CFR Part 3830 for those qualified claimants wishing to take the small miner waiver allowed. Failure to supply the information required in this form to support the claimants certification of waiver from payment of the otherwise required maintenance fees will result in the waiver being disallowed and the mining claims subject to forfeiture by BLM under 30 U.S.C. 28i.

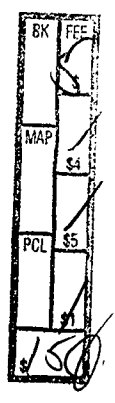
The Paperwork Reduction Act of 1995 requires us to inform you that:

This information is being collected to allow the BLM to determine if you qualify for a waiver from the payment of \$100 per mining claim or site maintenance fee established in 30 U.S.C. 28f and the implementing regulations at 43 CFR 3830. A response to this request is required in accordance with the statute to obtain your benefit.

BLM would like you to know that you do not have to respond to this, or any other, Federal agency-sponsored information collection unless it displays a currently valid OMB control number.

Public reporting burden for this form is estimated to average 8 minutes (0.133 hours) per response, including time to review instructions, gathering and maintaining data, and completing and reviewing the form. Direct comments regarding this burden estimate, or any other aspect of this form to the U.S. Department of the Interior Bureau of Land Management, (1004-6114) Bureau Clearance Officer (WO-636), Mail Stop 401 LS, 1849 C St., N.W., Washington, D.C. 20240.

FOR OFFICIAL USE ONLY



Return Document to:
ANDREW FURIGA
613 N ORLANDO
MEZA, AZ 85205
 Telephone # (480) 396-8510

For BLM Use Only
1 CLAIM = \$5.00
C

AZ-3850-1 (July 1992)

- CHECK ONE**
- AFFIDAVIT OF PERFORMANCE OF ANNUAL WORK**
 Also fill in ITEMS 1 through 9 and the reverse side of this document.
- NOTICE OF INTENTION TO HOLD**
 I intend to hold the claim(s) /site(s) listed on the reverse side of this document for the calendar year 19___. Also fill in ITEMS 1 through 4 and ITEM 9.

NOTICES OF INTENTION TO HOLD ARE FOR MILL SITES AND TUNNEL SITES OR FOR MINING CLAIMS WHEN ASSESSMENT WORK HAS NOT BEEN DONE, REGARDLESS OF WHETHER THE ANNUAL ASSESSMENT HAS BEEN SUSPENDED, DEFERRED, OR NOT YET ACCRUED. THE FILING OF A NOTICE OF INTENTION TO HOLD SHALL NOT RELIEVE THE OWNER OF COMPLYING WITH FEDERAL AND STATE LAWS PERTAINING TO THE PERFORMANCE OF ANNUAL ASSESSMENT WORK. NOTICES OF INTENTION TO HOLD FOR MILL SITES OR TUNNEL SITES NEED NOT BE COUNTY RECORDED. FOR MINING CLAIMS THE FORM FILED WITH BLM MUST BE IDENTICAL TO THE ONE THAT WAS OR WILL BE FILED WITH THE COUNTY.

Evidence of Annual Assessment Work or a Notice of Intention to Hold must be filed each calendar year following the calendar year in which the Claim/site was located.
ALL CLAIMS LISTED ON A SINGLE AFFIDAVIT MUST BE CONTIGUOUS.

1. State of Arizona, County of YAVAPAI ss:
2. I, (Name) ANDREW FURIGA
3. Reside at (Address) 613 N ORLANDO CIRCLE
 City MEZA, County MARICOPA, State AZ, Zip 85205

being duly sworn, deposes and says that he/she is a citizen of the United States, more than eighteen years of age, that all of the facts set forth in this affidavit/notice, subject to the provisions and penalties of 18 USC 1001 pertaining to the filing of false, fictitious, or fraudulent statements with the United States, are true and correct according to the best of my knowledge, information and belief.

4. Owner's Name and Address (If not shown in items 1-3 above) CHECK HERE IF THIS IS A CHANGE OF ADDRESS
ANDREW FURIGA ANTHONY J. RULLO
613 N ORLANDO CIRCLE 10300 N RANCHO SONORA DR.
MEZA, AZ 85205 TUCSON, AZ 85737


5. That I am personally acquainted with the mining claim(s). The work and improvements were made by and at the expense of the owner(s) of said claim(s). Said contiguous group of claims, listed on the reverse side of this document, are situated in the _____ Mining District, _____ County, Arizona

6. That between the dates starting at 12 o'clock noon on September 1, 1999 and ending at 12 o'clock noon on September 1, 2000 at least \$ 700.00 dollars worth of work and improvements were done and performed upon said claim(s) or upon one or more of a contiguous group of claims for the benefit of all, or wholly or partly outside of a contiguous group of claims for the benefit of all, not including the location work.

7. That the following persons were employed to perform the work and improvements described herein: WAYNE NORTH, RUSSELL RUMSEY, ANTHONY RULLO, ANDREW FURIGA

8. That the work and improvements performed were: MOVE 7 YARDS OF GRAVEL, AND RECLAIMING MINING SITE, RECLAIMING UNKNOWN GLOVE HOLES DUG BY UNKNOWN PARTIES, UPRKEP BOUNDARY MARKETS, REMOVING TRASH AND REFUSE LEFT BY UNKNOWN PARTIES

9. Dated 8-3-2000 Signature Andrew Furiga
 SUBSCRIBED AND SWORN TO before me, a Notary Public, this 3rd day of Aug
 by Lisa D. Allen
 Notary Public Lisa D. Allen
 MY COMMISSION EXPIRES Jan 8, 2002



For BLM Use Only
ENTERED INTO COMPUTER
Mary Hyde
12/18/00
12/16/00

This form is for the purpose of complying with the laws of the United States Department of the Interior, Bureau of Land Management and the State of Arizona pertaining to assessment work and/or a notice of intention to hold. 30 USC 28, 43 CFR 3833.2, ARS 27-208. Subject to Paperwork Reduction Act and Privacy Act statements available at the BLM AZ State Office. The form is not copyrighted. It may be reproduced without restriction.

If the claims/sites have consecutive BLM #'s and are in the same Township, Range and Section(s) they may be listed as follows:

SAMPLE 1-10 A MC 19640-49 Dkt/Pg # 1025/1-10 (or) 4N 20W 36
 RECORDING # 9106173-82

CLAIM/SITE NAME	SERIAL NUMBER	Dkt/Pg or Recording # of ORIGINAL LOCATION NOTICE!	TWN SHP	RNG	SEC(S)
1. <u>BROKEN HEART</u>	<u>A MC 335767</u>	<u>309/681</u> <u># 953275Z</u>	<u>12N</u>	<u>1W</u>	<u>33</u>
2.	A MC				
3.	A MC				
4.	A MC				
5.	A MC				
6.	A MC				
7.	A MC				
8.	A MC				
9.	A MC				
10.	A MC				
11.	A MC				
12.	A MC				
13.	A MC				
14.	A MC				
15.	A MC				
16.	A MC				
17.	A MC				
18.	A MC				
19.	A MC				
20.	A MC				
21.	A MC				
22.	A MC				
23.	A MC				
24.	A MC				
25.	A MC				
26.	A MC				
27.	A MC				
28.	A MC				
29.	A MC				
30.	A MC				

RECEIVED
 OCT 16 10 45 AM '00
 BUREAU OF LAND MANAGEMENT
 DENVER, COLORADO

FILE WITH: BUREAU OF LAND MANAGEMENT, 222 NORTH CENTRAL AVENUE, PHOENIX, AZ 85004-2203 and the respective county recorder, ON OR BEFORE DECEMBER 30th (NOT THE 31st), BLM REQUIRES A \$5.00 NONREFUNDABLE SERVICE CHARGE FOR EACH MINING CLAIM, MILL SITE OR TUNNEL SITE. ANNUAL FILLINGS THAT ARE NOT ACCOMPANIED BY PROPER SERVICE CHARGES WILL BE RETURNED WITHOUT FURTHER ACTION BY BLM.

**United States Department of the Interior
Bureau of Land Management**
BUSINESS & SUPPORT SVCS DIV
222 N CENTRAL AVE
PHOENIX, AZ 85004 -2203
Phone: (602) 417-9200

Receipt	
No:	206842

Transaction #: 220675					
Date of Transaction: 10/17/2000					
CUSTOMER:		ANDREW FURIGA 613 N ORLANDO CIR MESA, AZ 85205			
LINE #	QTY	COMMODITY / SUBJECT / ACTION / PRODUCT	REMARKS	UNIT PRICE	TOTAL
1	1	LOCATABLE MINERALS / MINING CLAIMS-ACCOUNTS/UNADJUDICATED / MINING CLAIM MONEY RECEIVED (455)	POL 2000 (1)	- n/a -	\$5.00
TOTAL:					\$5.00

PAYMENT INFORMATION			
1	AMOUNT:	\$5.00	POSTMARKED: 10/13/2000
	TYPE:	CHECK	RECEIVED: 10/16/2000
	CHECK NO:	3589	
	NAME:	FURIGA, ANDREW 613 N ORLANDO CIR MESA AZ 85205	

REMARKS
480-396-8510

CASE SERIAL NUMBER INFORMATION		
TRNS #	LINE #	CASES
220675	1	AMC335767

This receipt was generated by the automated BLM Collections and Billings System and is a paper representation of a portion of the official electronic record contained therein.

UNITED STATES
DEPARTMENT OF THE INTERIOR
BUREAU OF LAND MANAGEMENT

MAINTENANCE FEE WAIVER CERTIFICATION

FORM APPROVED
OMB NO. 1004-0114
Expires: December 31, 2002

105

SEE INSTRUCTIONS ON REVERSE

2000

1. This small miner waiver is filed for the assessment year beginning at noon on September 1, ~~1997~~ and ending at noon on September 1, ~~2000~~ 2000/
2. The undersigned and all related parties owned ten or fewer mining claims, mill, or tunnel sites located and maintained on Federal lands in the United States of America on September 1, 1999
3. The undersigned have performed the assessment work required by law for each mining claim listed prior to filing this waiver and understand that by filing this form; an affidavit of assessment work must be recorded by the December 30th following the filing of this waiver.
4. The undersigned understand that if the assessment work obligation has not yet come due under 30 U.S.C. 28 (for those claims in their first assessment year only); a notice of intent to hold reciting this condition must be recorded by the December 30th following the filing of this waiver.
5. The undersigned understand that mill and tunnel sites may also be listed upon this waiver and be waived from payment of the maintenance fee; and that a notice of intent to hold for these sites is required to be recorded by the December 30th immediately following the filing of this waiver.
6. The undersigned understand and acknowledge that pursuant to 43 U.S.C. 1212 and 18 U.S.C. 1001; the filing or recording of a false, fictitious, or fraudulent document with the Bureau of Land Management may result in a fine of up to \$250,000, a prison term not to exceed five years, or both.
7. The mining claims, mill or tunnel sites for which this waiver from payment of the maintenance fees is requested are:

CLAIM OR SITE NAME	BLM RECORDATION SERIAL NUMBER
1. BROKEN HEART	335767
2.	
3.	
4.	
5.	
6.	
7.	
8.	
9.	
10.	

RECEIVED
 BUREAU OF
 LAND
 MANAGEMENT
 JUN 21 10 02 AM '00
 ARIZONA
 STATE OFFICE
 PHOENIX, ARIZONA

The owner(s) (claimants) of the above mining claims and sites are:

ANDREW FURIGA
 (Owner's Name - Please Print)
 613 N ORLANDO
 (Street or P.O. Box)
 MESA AZ 85205
 (City) (State) (Zip Code)

Andrew Furiga
 (Owner's Signature)

ANTHONY J RULLO
 (Owner's Name - Please Print)
 10300 N. RANCHO SONORA DR
 (Street or P.O. Box)
 TUCSON AZ 85737
 (City) (State) (Zip Code)

Anthony J Rullo
 (Owner's Signature)

(Owner's Name - Please Print)
 (Street or P.O. Box)
 (City) (State) (Zip Code)

(Owner's Signature)

ENTERED IN COMPUTER

8/11/00 MHT
 DM 8/16/00

(Owner's Name - Please Print)	(Owner's Signature)		
(Street or P.O. Box)	(City)	(State)	(Zip Code)
(Owner's Name - Please Print)	(Owner's Signature)		
(Street or P.O. Box)	(City)	(State)	(Zip Code)
(Owner's Name - Please Print)	(Owner's Signature)		
(Street or P.O. Box)	(City)	(State)	(Zip Code)
(Owner's Name - Please Print)	(Owner's Signature)		
(Street or P.O. Box)	(City)	(State)	(Zip Code)

INSTRUCTIONS

1. This certification is made under the provisions of § 1744 of Title 43 and § 28-28k of Title 30 of the United States Code; and the regulations thereunder (43 CFR Part 3830),
2. The claimant(s) must fill in the dates in paragraph 1 for the beginning and ending of the assessment year for which this waiver is sought.
3. The claimant(s) must fill in the date in paragraph 2 for the beginning of the assessment year for which this waiver is sought.
4. All claim and site names and Bureau of Land Management (BLM) serial numbers must be listed for the mining claims, mill sites, and tunnel sites for which the waiver is sought.
5. All owners of the mining claims, mill sites, and tunnel sites and their addresses must be given.
6. This waiver form must be signed by all the claimants or their designated agent, in original form. If an agent is designated, a notarized designation of agent, signed by all of the claimants with proper address given, must be submitted with this waiver.
7. This form must be filed no later than September 1st for the upcoming assessment year in the BLM State Office where the mining claims or sites are recorded, or the waiver cannot be granted by the BLM. (Example: to obtain a waiver for the assessment year 2000, which begins at noon on September 1, 1999, you must qualify for and file for a waiver no later than September 1, 1999 in the proper BLM State Office).
8. For all mining claims which require assessment work, you must record an affidavit of labor on or before the December 30th immediately following the filing of this waiver. For all other mining claims or sites waived, you must record a notice of intent to hold on or before the December 30th immediately following the filing of this waiver.
9. Mill and tunnel sites may also be listed upon this waiver and be waived from payment of the maintenance fee. A notice of intent to hold for these sites is required to be filed by the December 30th following the filing of this waiver.

NOTICE/BURDEN HOURS STATEMENT

The Privacy Act of 1974, *as amended*, and the regulation in 43 CFR 2.48(d) provide that you be furnished the following information in connection with the information required by this certification of waiver from rental fees.

AUTHORITY: 30 U.S.C. 28-28k; 43 U.S.C. 1201, 1457,1740, and 1744; and 43 CFR 3830.

PRINCIPLE PURPOSE: This information is to be used to verify that the owner(s) (claimants) of a mining claim has complied with 30 U.S.C. 28f and is entitled to perform assessment work in lieu of paying the maintenance fee for the mining claims listed on this form.

ROUTINE USE: (1) Adjudication of the claimant(s) certification of waiver from paying the maintenance fee otherwise required by 30 U.S.C. 28f. (2) Disclosure may be made to appropriate Federal agencies when location is made within the agency's geographic area of responsibility. (3) Information from the record and/or the record will be transferred to the appropriate Federal, State, or local agency, or a member of the public in response to a specific request for pertinent information. (4) Information may also be provided to the Department of Justice or in a proceeding before a court or adjudicative body; or to Federal, State, local or foreign agencies when needed for enforcement of civil or criminal codes or applicable regulations concerning title rights upon the public land.

EFFECT OF NOT PROVIDING INFORMATION: Disclosure of this information is required by 30 U.S.C. 28f and 43 CFR Part 3830 for those qualified claimants wishing to take the small miner waiver allowed. Failure to supply the information required in this form to support the claimants certification of waiver from payment of the otherwise required maintenance fees will result in the waiver being disallowed and the mining claims subject to forfeiture by BLM under 30 U.S.C. 28i.

The Paperwork Reduction Act of 1995 requires us to inform you that:

This information is being collected to allow the BLM to determine if you qualify for a waiver from the payment of \$100 per mining claim or site maintenance fee established in 30 U.S.C. 28f and the implementing regulations at 43 CFR 3830. A response to this request is required in accordance with the statute to obtain your benefit.

BLM would like you to know that you do not have to respond to this, or any other, Federal agency-sponsored information collection unless it displays a currently valid OMB control number.

Public reporting burden for this form is estimated to average 8 minutes (0.133 hours) per response, including time to review instructions, gathering and maintaining data, and completing and reviewing the form. Direct comments regarding this burden estimate, or any other aspect of this form to the U.S. Department of the Interior Bureau of Land Management, (1004-6114) Bureau Clearance Officer (WO-636), Mail Stop 401 LS, 1849 C St., N.W., Washington, D.C. 20240.

FOR OFFICIAL USE ONLY

AMC 335767

Andrew Furiga
613 N. Orlando Circle
Mesa, AZ 85205

July 28, 1999

BLM
Arizona State Office
222 N. Central Avenue
Phoenix, AZ 85004-2203

Dear Sir or Madam:

The \$100 maintenance fee payment is enclosed for payment before August 31, 1999.

One claim is involved and is situated in Yavapai County, Arizona

AMC 335767, Claim Name: Broken Heart

check # 3326
91-7305/3221
0000188307

County Book/Docket 3091, pages 681
RECORDING # 9552752

Claimant's Name: Andrew Furiga

613 N Orlando Circle Mesa, AZ

480-396-8510 85205

This is not a change of address.

Signature: Andrew Furiga

RECEIVED
BUREAU OF
LAND MANAGEMENT
AUG 6 11 00 AM '99
STATE OF ARIZONA
PHOENIX, AZ 85004

Claimant's Name: Anthony J. Rullo

10300 Rancho Sonora Drive

Tucson, AZ

520-297-5464

85205

This is not a change of address.

Sincerely,

Andrew Furiga

ENTERED INTO COMPUTER
8/10/99

~~[Click here and type your name]~~

AUG 12 1999
VERIFIED

A FURIGA
613N ORLANDO
MESA, AZ 85205



RECEIVED
BUREAU OF
LAND MANAGEMENT

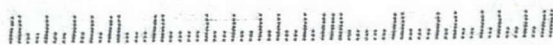
AUG 6 11 00 AM '99

ATTN: RECORDS DEPT

ARIZONA
STATE OFFICE
PHOENIX, ARIZONA

BLM
222 N. Central Avenue
Phoenix, Az 85004-2203

85004/2203



UNITED STATES
DEPARTMENT OF THE INTERIOR
BUREAU OF LAND MANAGEMENT

RECEIPT AND ACCOUNTING ADVICE

NO. 2480629 07

CD/AZ

08/06/99

Subject: CLAIM MAINTENANCE FEE 2000

2 12 13

100.00

Applicant:

ANDREW FURIGA
613 N ORLANDO CIR
MESA AZ 85205

CK 3326
396-8510

Remitter:

Assignor:

LEASE MANAGEMENT DATA NEW UPDATE PAYMENT

ORIGINAL SERIAL NO.	ASG.	TYPE	ST.	CTY.	FUND SYMBOL	ACRES/UNITS	RATE
AMC 335767							

AMOUNT	ANV. DATE	EXP. DATE	BILL CYC.	S/C	DISTRICT	NEXT BILL	MISC. DATA	U of M	ACTUAL UNITS

ASSIGNMENT SERIAL NO.	ASG.	TYPE	ST.	CTY.	FUND SYMBOL	ACRES/UNITS	RATE

AMOUNT	ANV. DATE	EXP. DATE	BILL CYC.	S/C	DISTRICT	NEXT BILL	MISC. DATA	U of M	ACTUAL UNITS

APPLY REMITTANCE

ACTION	FUND SYMBOL	CTY.	AMOUNT
FILING FEE			
RENTAL			
UNEARNED			
REFUND			
TOTAL			
AMOUNT DUE			

Remarks:

BY:

DATE:

- Lease in Escrow?
- KGS?
- Auto Escalates?
- Auto Renew?

Of Interest?
Operating Rights?
Operator
Bond Filed?

FOR MMS USE ONLY

BILLEE	FOREST REFUGE
NUMBER	
OCS SECTION	
CODE	

Return Document to:

For BLM Use Only

AZ-3850-1 (July 1992)

ANDREW FURIGA
613 N ORLANDO
MESA AZ 85205
 Telephone # (602) 396-8510

<u>AMC 335767</u>

DK	FEE	5
MAP	\$4	
PCL	\$5	
	\$1	
		\$154

AFFIDAVIT OF PERFORMANCE OF ANNUAL WORK

Also fill in ITEMS 1 through 9 and the reverse side of this document.

CHECK ONE

NOTICE OF INTENTION TO HOLD

I intend to hold the claim(s) /site(s) listed on the reverse side of this document for the calendar year 19 . Also fill in ITEMS 1 through 4 and ITEM 9.

NOTICES OF INTENTION TO HOLD ARE FOR MILL SITES AND TUNNEL SITES OR FOR MINING CLAIMS WHEN ASSESSMENT WORK HAS NOT BEEN DONE, REGARDLESS OF WHETHER THE ANNUAL ASSESSMENT HAS BEEN SUSPENDED, DEFERRED, OR NOT YET ACCRUED. THE FILING OF A NOTICE OF INTENTION TO HOLD SHALL NOT RELIEVE THE OWNER OF COMPLYING WITH FEDERAL AND STATE LAWS PERTAINING TO THE PERFORMANCE OF ANNUAL ASSESSMENT WORK. NOTICES OF INTENTION TO HOLD FOR MILL SITES OR TUNNEL SITES NEED NOT BE COUNTY RECORDED. FOR MINING CLAIMS THE FORM FILED WITH BLM MUST BE IDENTICAL TO THE ONE THAT WAS OR WILL BE FILED WITH THE COUNTY.

Evidence of Annual Assessment Work or a Notice of Intention to Hold must be filed each calendar year following the calendar year in which the Claim/site was located.

ALL CLAIMS LISTED ON A SINGLE AFFIDAVIT MUST BE CONTIGUOUS.

1. State of Arizona, County of YAVAPAI ss:
2. I, (Name) ANTHONY J RULLO
3. Reside at (Address) 10300 N RANCHO SONORA DR
 City TUCSON, County PEMA, State AZ, Zip 85737

being duly sworn, deposes and says that he/she is a citizen of the United States, more than eighteen years of age, that all of the facts set forth in this affidavit/notice, subject to the provisions and penalties of 18 USC 1001 pertaining to the filing of false, fictitious, or fraudulent statements with the United States, are true and correct according to the best of my knowledge, information and belief.

4. Owner's Name and Address (If not shown in items 1-3 above) CHECK HERE IF THIS IS A CHANGE OF ADDRESS
ANTHONY J RULLO ANDREW FURIGA
10300 N RANCHO SONORA DR 613 N ORLANDO
TUCSON AZ 85737 MESA, AZ 85205

5. That I am personally acquainted with the mining claim(s). The work and improvements were made by and at the expense of the owner(s) of said claim(s). Said contiguous group of claims, listed on the reverse side of this document, are situated in the TURKEY CREEK Mining District, YAVAPAI County, Arizona

6. That between the dates starting at 12 o'clock noon on September 1, 1997 and ending at 12 o'clock noon on September 1, 1998 at least \$ 600.00 dollars worth of work and improvements were done and performed upon said claim(s) or upon one or more of a contiguous group of claims for the benefit of all, or wholly or partly outside of a contiguous group of claims for the benefit of all, not including the location work.

7. That the following persons were employed to perform the work and improvements described herein: WAYNE NORTH, RUSSEL RUMSEY, SEDNEY RUMSEY, SHAWN BANKS, ANTHONY RULLO, ANDREW FURIGA

8. That the work and improvements performed were: MOVING AT LEAST 8 YARDS OF GRAVEL, AND RECLAIMING MINING SITE, AND ALSO RECLAIMING HOLES OF UNKNOWN PARTYS ON CLAIM, UPKEEP OF BOUNDARY MARKERS, AND REMOVAL OF REFUSE

9. Dated 8/14/98, Signature Anthony J Rullo

SUBSCRIBED AND SWORN TO before me, a Notary Public, this 14th day of August 1998

by Anthony J Rullo
 Notary Public Donna J Mealka

MY COMMISSION EXPIRES
 DONNA J. MEALKA
 Notary Public-Arizona

This form is for the purpose of recording with the Bureau of Land Management and the State of Arizona Department of the Interior, Bureau of Land Management and the State of Arizona pertaining to assessment work and/or a notice of intention to hold. 30 USC 28, 43 CFR 3833.2, ARS 27-208. Subject to Paperwork Reduction Act and Privacy Act statements available at the BLM AZ State Office. The form is not copyrighted. It may be reproduced without restriction.

For BLM Use Only

SEP 16 11 32 AM '98

RECEIVED
 BUREAU OF LAND MANAGEMENT

ENTERED IN COMPUTER
 9/16/98 DJH

VERIFIED
 9/22/98

If the claims/sites have consecutive BLM #'s and are in the same Township, Range and Section(s) they may be listed as follows:

SAMPLE 1-10 A MC 19640-49 Dkt/Pg # 1025/1-10 (or) 4N 20W 36
 RECORDING # 9106173-82

CLAIM/SITE NAME	SERIAL NUMBER	Dkt/Pg or Recording # of ORIGINAL LOCATION NOTICEI	TWN SHP	RNG	SEC(S)
1. BROKEN HEART	A MC 335767	3091/681 # 9552752	12N	1W	33
2.	A MC				
3.	A MC				
4.	A MC				
5.	A MC				
6.	A MC				
7.	A MC				
8.	A MC				
9.	A MC				
10.	A MC				
11.	A MC				
12.	A MC				
13.	A MC				
14.	A MC				
15.	A MC				
16.	A MC				
17.	A MC				
18.	A MC				
19.	A MC				
20.	A MC				
21.	A MC				
22.	A MC				
23.	A MC				
24.	A MC				
25.	A MC				
26.	A MC				
27.	A MC				
28.	A MC				
29.	A MC				
30.	A MC				

FILE WITH: BUREAU OF LAND MANAGEMENT, 222 NORTH CENTRAL AVENUE, PHOENIX, AZ 85004-2203 and the respective county recorder, ON OR BEFORE DECEMBER 30th (NOT THE 31st), BLM REQUIRES A \$5.00 NONREFUNDABLE SERVICE CHARGE FOR EACH MINING CLAIM, MILL SITE OR TUNNEL SITE, ANNUAL FILLINGS THAT ARE NOT ACCOMPANIED BY PROPER SERVICE CHARGES WILL BE RETURNED WITHOUT FURTHER ACTION BY BLM.

UNITED STATES
DEPARTMENT OF THE INTERIOR
BUREAU OF LAND MANAGEMENT

RECEIPT AND ACCOUNTING ADVICE

NO. 2443488 04

TC/AZ

09/16/98

Subject: AFFIDAVITS OF ASSESSMENT WORK

2 8 12

5.00 ✓

Applicant:

ANDREW FURIGA
613 N ORLANDO
MESA AZ 85205

CK 3116

Remitter: 602 396-8510

Assignor:

LEASE MANAGEMENT DATA NEW UPDATE PAYMENT

ORIGINAL SERIAL NO.	ASG.	TYPE	ST.	CTY.	FUND SYMBOL	ACRES/UNITS	RATE
AMC 335767							

AMOUNT	ANV. DATE	EXP. DATE	BILL CYC.	S/C	DISTRICT	NEXT BILL	MISC. DATA	U of M	ACTUAL UNITS

ASSIGNMENT SERIAL NO.	ASG.	TYPE	ST.	CTY.	FUND SYMBOL	ACRES/UNITS	RATE

AMOUNT	ANV. DATE	EXP. DATE	BILL CYC.	S/C	DISTRICT	NEXT BILL	MISC. DATA	U of M	ACTUAL UNITS

APPLY REMITTANCE

ACTION	FUND SYMBOL	CTY.	AMOUNT
FILING FEE			
RENTAL			
UNEARNED			
REFUND			
TOTAL			
AMOUNT DUE			

Remarks:

BY:

DATE:

Lease in Escrow?
 KGS? Of Interest?
 Auto Escalates? Operating Rights?
 Auto Renew? Operator
 Bond Filed?

FOR MMS USE ONLY

BILLEE	FOREST REFUGE
NUMBER	
OCS SECTION	
CODE	

MAINTENANCE FEE PAYMENT WAIVER CERTIFICATION

This small miner waiver is filed to hold the claims/sites listed below for the assessment year beginning at noon on the first September 1 following the official filing of this form with BLM.

The undersigned owner(s) of the mining claims/sites listed below hereby certify under penalty of 18 U.S.C. 1001 and 43 U.S.C. 1212 that:

I/We control, or will control, ten or fewer mining claims/sites located and maintained on Federal land in the United States of America on the August 31 that is one day before the beginning of the assessment year indicated in line one above.

I/We have/will performed/perform assessment work upon the claims listed below for the current assessment year as of the August 31 indicated in line three above. This work meets the requirements of the General Mining Law of 1872, *as amended*; the Act of August 10, 1993; and the regulations at 43 CFR 3833 and 3850. Such work will be described on our affidavit of labor. Listing a site on this form constitutes a filing of a Notice of Intention to Hold for that site. I enclose a \$5.00 per site service charge (recording fee) for each site listed.

Please check this box if the following statement applies to you.

I/We relinquish my/our claims and/or sites not listed below.

335767 243

The mining claims and sites for which the above waiver from payment of the maintenance fees is made are:

CLAIM NAME	BLM RECORDATION SERIAL NUMBER
1. BROKEN HEART	AMC 335767
2.	
3.	
4.	
5.	
6.	
7.	
8.	
9.	
10.	

All owner(s) of the above mining claims and sites are filing for this waiver.

I/We understand and acknowledge that pursuant to 43 U.S.C. 1212 and 18 U.S.C. 1001, the filing of a false, fictitious, or fraudulent document with the Bureau of Land Management may result in a fine of up to \$10,000, a prison term not to exceed five years, or both.

ANDREW FURIGA

(Owner's Name - Please Print)

Andrew Furiga

(Owner's Signature)

613 N ORLANDO

(Street or P.O. Box)

MEZA

(City)

AZ

(State)

85205

(Zip Code)

X Anthony J Rullo

(Owner's Name - Please Print)

X *Anthony J Rullo*

(Owner's Signature)

X 10300 N RANCHO SONORA DR

(Street or P.O. Box)

X TUCSON

(City)

X AZ

(State)

X 85737

(Zip Code)

(Owner's Name - Please Print)

(Owner's Signature)

(Street or P.O. Box)

(City)

(State)

(Zip Code)

(Owner's Name - Please Print)

(Owner's Signature)

(Street or P.O. Box)

(City)

(State)

(Zip Code)

ENTERED IN COMPUTER

VERIFIED

8/25/98

Sam 8/25/98

(Owner's Name - Please Print)	(Owner's Signature)		
(Street or P.O. Box)	(City)	(State)	(Zip Code)
(Owner's Name - Please Print)	(Owner's Signature)		
(Street or P.O. Box)	(City)	(State)	(Zip Code)
(Owner's Name - Please Print)	(Owner's Signature)		
(Street or P.O. Box)	(City)	(State)	(Zip Code)
(Owner's Name - Please Print)	(Owner's Signature)		
(Street or P.O. Box)	(City)	(State)	(Zip Code)

INSTRUCTIONS

1. This certification of waiver from payment of maintenance fees is made under the regulations at 43 CFR 3833 and 3850.
2. This waiver **must** be filed in advance of the assessment year for which a waiver is sought, but in no event be filed later than the August 31st preceding the assessment year for which the waiver is sought.
3. You **must** still record your affidavit of assessment work for claims listed and/or Notices of Intention to Hold for any sites listed with the BLM by each December 30th, and the local recording office under State law, as in the past.
4. A \$5.00 service charge (recording fee) is required for all sites listed, otherwise a separate notice of intent to hold **must** be filed by December 30.
5. This waiver **must** be filed in the BLM State Office where the mining claims are recorded.
6. If the claims and sites are located in more than one State, a separate waiver form **must** be filed in each State in which they are held. The total number of claims and sites listed on separate waiver forms cannot exceed ten.
7. All claim names and Bureau of Land Management (BLM) serial numbers **must** be listed for all mining claims and sites for which a waiver is sought.
8. All owners and their addresses **must** be listed.
9. This waiver form **must** be signed by all of the owners or their designated agent. If an agent is designated, a statement appointing the agent, signed by all of the owners, **must** be submitted with this certification, if a designation of agent is not currently on file with the BLM State office where your claims and sites are recorded.
10. Mining claims and sites held by a husband and wife, either jointly or individually, or their children under the age of discretion, shall be counted towards the 10 claim limit. Mining claims and sites held in co-ownership, or by an association of locators, by a partnership, or by a corporation shall be counted towards the 10 claim limit for claimants that have an interest in these entities.
11. Failure to pay the maintenance fee or meet the requirements for waiver from payment of the maintenance fee by any August 31st deadline for the following assessment year shall cause the mining claims and sites to be declared null and void.

NOTICE/BURDEN HOURS STATEMENT

The Privacy Act of 1974 and the regulation in 43 CFR 2.48(d) provide that you be furnished the following information in connection with the information required by this certification of exemption from rental fees form.

AUTHORITY: 30 U.S.C. 28-28k; 43 U.S.C. 1201, 1740, and 1744; 43 CFR 3833 and 3850.

PRINCIPLE PURPOSE: This information is to be used to verify that the owner(s) of a mining claim has complied with the Act of August 10, 1993 (107 Stat. 312), and is entitled to perform assessment work in lieu of paying the maintenance fee for the mining claims listed on this form.

ROUTINE USE: (1) Adjudication of the claimant(s) certification of waiver from paying the maintenance fee otherwise required by the Act of August 10, 1993 (107 Stat. 312). (2) Disclosure may be made to appropriate Federal agencies when location is made within the agency's geographic area of responsibility. (3) Information from the record and/or the record will be transferred to the appropriate Federal, State, or local agency, or a member of the public in response to a specific request for pertinent information. (4) Information may also be provided to the Department of Justice or in a proceeding before a court or adjudicative body; or to Federal, State, local or foreign agencies when needed for enforcement of civil or criminal codes or applicable regulations concerning title rights upon the public land.

EFFECT OF NOT PROVIDING INFORMATION: Disclosure of this information is required by the Act of August 10, 1993 (107 Stat. 312) and 43 CFR 3833 for those owner(s) wishing to take the small miners waiver allowed under 43 CFR 3833 and 3850. Failure to supply the information required in this form to support the owner(s) certification of waiver from of the otherwise required maintenance fees will result in the waiver disallowed and the mining claims declared null and void by the Bureau of Management (BLM).

The Paperwork Reduction Act of 1980 (44 U.S.C. 3501, et seq.) requires us to tell you that:

This information is being collected to allow the BLM to determine if you qualify for a waiver from the payment of \$100 per mining claim maintenance fee established by the Act of August 10, 1993 (107 Stat. 312) and the implementing regulations at 43 CFR 3833 and 3850. A response to this request is required in accordance with the statute (107 Stat. 312) to retain your benefit.

Public reporting burden for this form is estimated to average 8 minutes per response, including time to review instructions, gathering and maintaining data, and completing and reviewing the form. Direct comments regarding this burden estimate, or any other aspect of this form, to the Department of the Interior, Bureau of Land Management, Information Collection Clearance Officer (DW-101), Denver Federal Center, Building 40, P.O. Box 25047, Denver, CO 80225-0047 and the Office of Management and Budget, Paperwork Reduction Project (1004-0114), Washington, D.C. 20503.

BLM would like you to know that you do not have to respond to this, or any other, Federal agency-sponsored information collection unless it displays a currently valid OMB control number.

FOR OFFICIAL USE ONLY

RECEIVED
 BUREAU OF
 LAND MANAGEMENT
 AUG 18 9 53 AM '98
 DENVER, COLORADO



INSTRUMENT # 9746701
 OFFICIAL RECORDS OF
 YAVAPAI COUNTY
 PATSY C. JENNEY-COLON
 REQUEST OF:
 ANDREW FURIGA
 DATE: 08/25/97 TIME: 12:05
 FEE: 5.00 SC: 4.00 PT: 1.00
 BOOK 3465 PAGE 446 PAGES: 002

INDEXED &
 MICROFILMED

BK	FEE
TAP	\$4
PCL	\$5
	\$1
\$15	

Return Document to:

ANDREW FURIGA
613 N ORLANDO CIRCLE
MESEA, AZ 85205

For BLM Use Only

335767

AZ-3850-1 (July 1992)

Telephone # (602) 396-8510

AFFIDAVIT OF PERFORMANCE OF ANNUAL WORK

Also fill in ITEMS 1 through 9 and the reverse side of this document.

CHECK
 ONE

NOTICE OF INTENTION TO HOLD

I intend to hold the claim(s) /site(s) listed on the reverse side of this document for the calendar year 19___. Also fill in ITEMS 1 through 4 and ITEM 9.

NOTICES OF INTENTION TO HOLD ARE FOR MILL SITES AND TUNNEL SITES OR FOR MINING CLAIMS WHEN ASSESSMENT WORK HAS NOT BEEN DONE, REGARDLESS OF WHETHER THE ANNUAL ASSESSMENT HAS BEEN SUSPENDED, DEFERRED, OR NOT YET ACCRUED. THE FILING OF A NOTICE OF INTENTION TO HOLD SHALL NOT RELIEVE THE OWNER OF COMPLYING WITH FEDERAL AND STATE LAWS PERTAINING TO THE PERFORMANCE OF ANNUAL ASSESSMENT WORK. NOTICES OF INTENTION TO HOLD FOR MILL SITES OR TUNNEL SITES NEED NOT BE COUNTY RECORDED. FOR MINING CLAIMS THE FORM FILED WITH BLM MUST BE IDENTICAL TO THE ONE THAT WAS OR WILL BE FILED WITH THE COUNTY.

Evidence of Annual Assessment Work or a Notice of Intention to Hold must be filed each calendar year following the calendar year in which the Claim/site was located.

ALL CLAIMS LISTED ON A SINGLE AFFIDAVIT MUST BE CONTIGUOUS.

1. State of Arizona, County of YAVAPAI ss:
2. I, (Name) ANDREW FURIGA
3. Reside at (Address) 613 N ORLANDO CIRCLE
 City MESEA, County MARICOPA, State AZ, Zip 85205

being duly sworn, deposes and says that he/she is a citizen of the United States, more than eighteen years of age, that all of the facts set forth in this affidavit/notice, subject to the provisions and penalties of 18 USC 1001 pertaining to the filing of false, fictitious, or fraudulent statements with the United States, are true and correct according to the best of my knowledge, information and belief.

4. Owner's Name and Address (If not shown in items 1-3 above) CHECK HERE IF THIS IS A CHANGE OF ADDRESS

5. That I am personally acquainted with the mining claim(s). The work and improvements were made by and at the expense of the owner(s) of said claim(s). Said contiguous group of claims, listed on the reverse side of this document, are situated in the TURKEY CREEK Mining District, YAVAPAI County, Arizona

6. That between the dates starting at 12 o'clock noon on September 1, 1996 and ending at 12 o'clock noon on September 1, 1997 at least \$ 1000.00 dollars worth of work and improvements were done and performed upon said claim(s) or upon one or more of a contiguous group of claims for the benefit of all, or wholly or partly outside of a contiguous group of claims for the benefit of all, not including the location work.

7. That the following persons were employed to perform the work and improvements described herein: TONY RULLO, WAYNE NORTH, GREG CHENTNIK, SHAWN BANKS

8. That the work and improvements performed were: MOVING AT LEAST 10 YARDS OF GRAVEL AND RECLAIMING MINING SITE. CLEANING AND REMOVING REFUSE. REPAIR OF MONUMENT & BOUNDARY MARKERS

9. Dated 8-13-97 Signature Andrew Furiga
 SUBSCRIBED AND SWORN TO before me, a Notary Public, this 15th day of August 1997

by Cindy Patrick
 Notary Public Cindy Patrick
 MY COMMISSION EXPIRES 11-4-99



For BLM Use Only
VERIFIED
 RECEIVED
 BUREAU OF LAND MANAGEMENT
 ARIZONA STATE OFFICE
 PHOENIX, ARIZONA
 SEP 16 11 01 AM '97
 BOOK 3465 PAGE 446

This form is for the purpose of complying with the laws of the United States Department of the Interior, Bureau of Land Management and the State of Arizona pertaining to assessment work and/or a notice of intention to hold. 30 USC 28, 43 CFR 3833.2, ARS 27-208. Subject to Paperwork Reduction Act and Privacy Act statements available at the BLM AZ State Office. The form is not copyrighted. May be reproduced without restriction.

ENTERED IN COMPUTER

11/25/97 Sm

If the claims/sites have consecutive BLM #'s and are in the same Township, Range and Section(s) they may be listed as follows:

SAMPLE 1-10 A MC 19640-49 Dkt/Pg # 1025/1-10 (or) 4N 20W 36
 RECORDING # 9106173-82

CLAIM/SITE NAME	SERIAL NUMBER	Dkt/Pg or Recording # of ORIGINAL LOCATION NOTICEI	TWN SHP	RNG	SEC(S)
1. <u>BROKEN HEART</u>	<u>A MC 335767</u>	1025 <u>3091/681</u> <u># 9552752</u>	<u>12N</u>	<u>1W</u>	<u>33</u>
2.	A MC				
3.	A MC				
4.	A MC				
5.	A MC				
6.	A MC				
7.	A MC				
8.	A MC				
9.	A MC				
10.	A MC				
11.	A MC				
12.	A MC				
13.	A MC				
14.	A MC				
15.	A MC				
16.	A MC				
17.	A MC				
18.	A MC				
19.	A MC				
20.	A MC				
21.	A MC				
22.	A MC				
23.	A MC				
24.	A MC				
25.	A MC				
26.	A MC				
27.	A MC				
28.	A MC				
29.	A MC				
30.	A MC				

FILE WITH: BUREAU OF LAND MANAGEMENT, 222 NORTH CENTRAL AVENUE,
 PHOENIX, AZ 85004-2203 and the respective county recorder, ON OR BEFORE
DECEMBER 30th (NOT THE 31st), BLM REQUIRES A \$5.00 NONREFUNDABLE
SERVICE CHARGE FOR EACH MINING CLAIM, MILL SITE OR TUNNEL SITE,
ANNUAL FILLINGS THAT ARE NOT ACCOMPANIED BY PROPER SERVICE
CHARGES WILL BE RETURNED WITHOUT FURTHER ACTION BY BLM.

UNITED STATES
DEPARTMENT OF THE INTERIOR
BUREAU OF LAND MANAGEMENT

RECEIPT AND ACCOUNTING ADVICE

NO. 2373075 04
TC/AZ 09/16/97

Subject: AFFIDAVITS OF ASSESSMENT WORK

2 11 12

5.00

Applicant:

ANDREW & DORIS FURIGA
613 N ORLANDO CIR
MESA AZ 85205

CK 2856
Remitter: 396-8510

Assignor:

LEASE MANAGEMENT DATA NEW UPDATE PAYMENT

ORIGINAL SERIAL NO.	ASG.	TYPE	ST.	CTY.	FUND SYMBOL	ACRES/UNITS	RATE
AMC 335767							

AMOUNT	ANV. DATE	EXP. DATE	BILL CYC.	S/C	DISTRICT	NEXT BILL	MISC. DATA	U of M	ACTUAL UNITS

ASSIGNMENT SERIAL NO.	ASG.	TYPE	ST.	CTY.	FUND SYMBOL	ACRES/UNITS	RATE

AMOUNT	ANV. DATE	EXP. DATE	BILL CYC.	S/C	DISTRICT	NEXT BILL	MISC. DATA	U of M	ACTUAL UNITS

APPLY REMITTANCE

ACTION	FUND SYMBOL	CTY.	AMOUNT
FILING FEE			
RENTAL			
UNEARNED			
REFUND			
TOTAL			
AMOUNT DUE			

Remarks:

BY: _____ DATE: _____

- Lease in Escrow?
- KGS? Of Interest?
- Auto Escalates? Operating Rights?
- Auto Renew? Operator
- Bond Filed?

FOR MMS USE ONLY		
BILLEE		FOREST REFUGE
NUMBER		
OCS SECTION		
CODE		

UNITED STATES
DEPARTMENT OF THE INTERIOR
BUREAU OF LAND MANAGEMENT

RECEIPT AND ACCOUNTING ADVICE

NO. 2373075 04

TC/AZ

09/16/97

Subject: AFFIDAVITS OF ASSESSMENT WORK

2 11 12

5.00

Applicant:

ANDREW & DORIS FURIGA
613 N ORLANDO CIR
MESA AZ 85205

Remitter: CK-88567
396-8510

Assignor:

LEASE MANAGEMENT DATA NEW UPDATE PAYMENT

ORIGINAL SERIAL NO.	ASG.	TYPE	ST.	CTY.	FUND SYMBOL	ACRES/UNITS	RATE
AMC 335767							

AMOUNT	ANV. DATE	EXP. DATE	BILL CYC.	S/C	DISTRICT	NEXT BILL	MISC. DATA	U of M	ACTUAL UNITS

ASSIGNMENT SERIAL NO.	ASG.	TYPE	ST.	CTY.	FUND SYMBOL	ACRES/UNITS	RATE

AMOUNT	ANV. DATE	EXP. DATE	BILL CYC.	S/C	DISTRICT	NEXT BILL	MISC. DATA	U of M	ACTUAL UNITS

APPLY REMITTANCE			
ACTION	FUND SYMBOL	CTY.	AMOUNT
FILING FEE			
RENTAL			
UNEARNED			
REFUND			
TOTAL			
AMOUNT DUE			

Remarks:

BY: _____ DATE: _____

Lease in Escrow?
 KGS? Of Interest?
 Auto Escalates? Operating Rights?
 Auto Renew? Operator
 Bond Filed?

FOR MMS USE ONLY

BILLEE NUMBER	FOREST REFUGE
OCS SECTION	
CODE	

(Owner's Name - Please Print)	(Owner's Signature)		
(Street or P.O. Box)	(City)	(State)	(Zip Code)
(Owner's Name - Please Print)	(Owner's Signature)		
(Street or P.O. Box)	(City)	(State)	(Zip Code)
(Owner's Name - Please Print)	(Owner's Signature)		
(Street or P.O. Box)	(City)	(State)	(Zip Code)
(Owner's Name - Please Print)	(Owner's Signature)		
(Street or P.O. Box)	(City)	(State)	(Zip Code)

INSTRUCTIONS

1. This certification of waiver from payment of maintenance fees is made under the regulations at 43 CFR 3833 and 3850.
2. This waiver **must** be filed in advance of the assessment year for which a waiver is sought, but in no event be filed later than the August 31st preceding the assessment year for which the waiver is sought.
3. You **must** still record your affidavit of assessment work for claims listed and/or Notices of Intention to Hold for any sites listed with the BLM by each December 30th, and the local recording office under State law, as in the past.
4. A \$5.00 service charge (recording fee) is required for all sites listed, otherwise a separate notice of intent to hold **must** be filed by December 30.
5. This waiver **must** be filed in the BLM State Office where the mining claims are recorded.
6. If the claims and sites are located in more than one State, a separate waiver form **must** be filed in each State in which they are held. The total number of claims and sites listed on separate waiver forms cannot exceed ten.
7. All claim names and Bureau of Land Management (BLM) serial numbers **must** be listed for all mining claims and sites for which a waiver is sought.
8. All owners and their addresses **must** be listed.
9. This waiver form **must** be signed by all of the owners or their designated agent. If an agent is designated, a statement appointing the agent, signed by all of the owners, **must** be submitted with this certification, if a designation of agent is not currently on file with the BLM State office where your claims and sites are recorded.
10. Mining claims and sites held by a husband and wife, either jointly or individually, or their children under the age of discretion, shall be counted towards the 10 claim limit. Mining claims and sites held in co-ownership, or by an association of locators, by a partnership, or by a corporation shall be counted towards the 10 claim limit for claimants that have an interest in these entities.
11. Failure to pay the maintenance fee or meet the requirements for waiver from payment of the maintenance fee by any August 31st deadline for the following assessment year shall cause the mining claims and sites to be declared null and void.

NOTICE/BURDEN HOURS STATEMENT

The Privacy Act of 1974 and the regulation in 43 CFR 2.48(d) provide that you be furnished the following information in connection with the information required by this certification of exemption from rental fees form.

AUTHORITY: 30 U.S.C. 28-28k; 43 U.S.C. 1201, 1740, and 1744; 43 CFR 3833 and 3850.

PRINCIPLE PURPOSE: This information is to be used to verify that the owner(s) of a mining claim has complied with the Act of August 10, 1993 (107 Stat. 312), and is entitled to perform assessment work in lieu of paying the maintenance fee for the mining claims listed on this form.

ROUTINE USE: (1) Adjudication of the claimant(s) certification of waiver from paying the maintenance fee otherwise required by the Act of August 10, 1993 (107 Stat. 312). (2) Disclosure may be made to appropriate Federal agencies when location is made within the agency's geographic area of responsibility. (3) Information from the record and/or the record will be transferred to the appropriate Federal, State, or local agency, or a member of the public in response to a specific request for pertinent information. (4) Information may also be provided to the Department of Justice or in a proceeding before a court or adjudicative body; or to Federal, State, local or foreign agencies when needed for enforcement of civil or criminal codes or applicable regulations concerning title rights upon the public land.

EFFECT OF NOT PROVIDING INFORMATION: Disclosure of this information is required by the Act of August 10, 1993 (107 Stat. 312) and 43 CFR 3833 for those owner(s) wishing to take the small miners waiver allowed under 43 CFR 3833 and 3850. Failure to supply the information required in this form to support the owner(s) certification of waiver from payment of the otherwise required maintenance fees will result in the waiver being disallowed and the mining claims declared null and void by the Bureau of Land Management (BLM).

The Paperwork Reduction Act of 1980 (44 U.S.C. 3501, et seq.) requires us to tell you that:

This information is being collected to allow the BLM to determine if you qualify for a waiver from the payment of \$100 per mining claim maintenance fee established by the Act of August 10, 1993 (107 Stat. 312) and the implementing regulations at 43 CFR 3833 and 3850. A response to this request is required in accordance with the statute (107 Stat. 312) to retain your benefit.

Public reporting burden for this form is estimated to average 8 minutes per response, including time to review instructions, gathering and maintaining data, and completing and reviewing the form. Direct comments regarding this burden estimate, or any other aspect of this form, to the Department of the Interior, Bureau of Land Management, Information Collection Clearance Officer (DW-101) Denver Federal Center, Building 40, P.O. Box 25047, Denver, CO 80225-0047 and the Office of Management and Budget, Paperwork Reduction Project (1004-0114), Washington, D.C. 20503.

BLM would like you to know that you do not have to respond to this, or any other, Federal agency-sponsored information collection unless it displays a currently valid OMB control number.

FOR OFFICIAL USE ONLY

ARIZONA
STATE OFFICE
DENVER, ARIZONA

JUN 21 9 54 AM '97

RECEIVED
BUREAU OF
LAND MANAGEMENT

MAINTENANCE FEE PAYMENT

\$100.00 MAINTENANCE FEE PAYMENT DUE ON OR BEFORE AUGUST 31, 19__
IN LIEU OF ASSESSMENT WORK FOR THE UPCOMING ASSESSMENT
YEAR BEGINNING SEPTEMBER 1 OF THE YEAR NOTED ABOVE.

BUREAU OF LAND MANAGEMENT
 ARIZONA STATE OFFICE
 3707 NORTH 7TH STREET
 PHOENIX, AZ 85014 (OR)
 P.O. BOX 16563, PHOENIX, AZ 85011

AMC 335767 SR

COUNT: 1 \$ 100 INT: TES
FOR OFFICIAL USE ONLY

THE CLAIMS ARE SITUATED IN YAVAPAI COUNTY,
 ARIZONA.

BLM SERIAL NUMBERS	NAMES OF CLAIMS OR SITES
A MC <u>335767</u> THRU A MC _____ <div style="margin-left: 100px;"><u>3091</u></div>	<u>BROKEN HEART</u>
COUNTY BOOK/DOCKET <u>1320</u> , PAGE(S) OR FEE NO(S) <u>681</u>	
A MC _____ THRU A MC _____	
COUNTY BOOK/DOCKET _____, PAGE(S) OR FEE NO(S) _____	

(OR) IF NOT CONSECUTIVE NUMBERS LIST SEPARATELY BELOW:

BLM SERIAL NUMBERS	NAME OF CLAIMS/SITES	COUNTY BOOK/DOCKET & PAGE OR FEE NUMBER
A MC <u>335767</u>	<u>3091</u>	<u>681</u>
A MC _____	_____	_____
A MC _____	_____	_____
A MC _____	_____	_____
A MC _____	_____	_____
A MC _____	_____	_____
A MC _____	_____	_____
A MC _____	_____	_____
A MC _____	_____	_____
A MC _____	_____	_____

CLAIMANT'S NAME: ANDREW FURIGA

ADDRESS: 613 N ORLANDO CIRCLE CITY: MTESA STATE: AZ

CHECK HERE IF THIS IS A CHANGE OF ADDRESS PHONE: (602) 396 8510 ZIP: 85205

SIGNATURE: Andrew Furiga
 TO RECORD WITH THE COUNTY, ONE CLAIMANT OR THE AGENT MUST SIGN

LIST ALL ADDITIONAL OWNERS ON REVERSE SIDE OF THIS FORM

FOR OFFICIAL USE ONLY

ENTERED INTO COMPUTER: 7/25/96 AM SR
 DATE INITIALS VERIFIED

TIME STAMP

PHOENIX, ARIZONA
 JUN 27 9 28 AM '96
 RECEIVED
 B.L.M. AZ STATE OFFICE

43 CFR 3833.0-5(e) (August 30, 1994) REQUIRES THAT THE NAMES OF ALL OF THE OWNERS AND THEIR CURRENT ADDRESSES SHALL BE IDENTIFIED ON ALL INSTRUMENTS REQUIRED TO BE RECORDED OR FILED BY THE REGULATIONS, 43 CFR SUBPART 3833.

CLAIMANT'S NAME: _____

ADDRESS: _____ CITY: _____ STATE: _____

CHECK HERE IF THIS IS CHANGE OF ADDRESS PHONE: () ZIP: _____

CLAIMANT'S NAME: _____

ADDRESS: _____ CITY: _____ STATE: _____

CHECK HERE IF THIS IS CHANGE OF ADDRESS PHONE: () ZIP: _____

CLAIMANT'S NAME: _____

ADDRESS: _____ CITY: _____ STATE: _____

CHECK HERE IF THIS IS CHANGE OF ADDRESS PHONE: () ZIP: _____

CLAIMANT'S NAME: _____

ADDRESS: _____ CITY: _____ STATE: _____

CHECK HERE IF THIS IS CHANGE OF ADDRESS PHONE: () ZIP: _____

CLAIMANT'S NAME: _____

ADDRESS: _____ CITY: _____ STATE: _____

CHECK HERE IF THIS IS CHANGE OF ADDRESS PHONE: () ZIP: _____

CLAIMANT'S NAME: _____

ADDRESS: _____ CITY: _____ STATE: _____

CHECK HERE IF THIS IS CHANGE OF ADDRESS PHONE: () ZIP: _____

CLAIMANT'S NAME: _____

ADDRESS: _____ CITY: _____ STATE: _____

CHECK HERE IF THIS IS CHANGE OF ADDRESS PHONE: () ZIP: _____

UNITED STATES
DEPARTMENT OF THE INTERIOR
BUREAU OF LAND MANAGEMENT

RECEIPT AND ACCOUNTING ADVICE

NO. **2228108** 04

Subject:

SM/AZ

06/27/96

Applicant:

CLAIM MAINTENANCE FEE 1997 (1)

2 1 13

100.00

ANDREW FURIGA
613 N. ORLANDO CIRCLE
MESA, AZ - 85205

Remitter: SAME - CK #2505
396-8510

Assignor:

LEASE MANAGEMENT DATA										<input type="checkbox"/> NEW	<input type="checkbox"/> UPDATE	<input type="checkbox"/> PAYMENT
ORIGINAL SERIAL NO.	ASG.	TYPE	ST.	CTY.	FUND SYMBOL			ACRES/UNITS	RATE			
AMC 335767												
AMOUNT	ANV. DATE	EXP. DATE	BILL CYC.	S/C	DISTRICT	NEXT BILL	MISC. DATA	U of M	ACTUAL UNITS			
ASSIGNMENT SERIAL NO.	ASG.	TYPE	ST.	CTY.	FUND SYMBOL			ACRES/UNITS	RATE			
AMOUNT	ANV. DATE	EXP. DATE	BILL CYC.	S/C	DISTRICT	NEXT BILL	MISC. DATA	U of M	ACTUAL UNITS			

APPLY REMITTANCE			
ACTION	FUND SYMBOL	CTY.	AMOUNT
FILING FEE			
RENTAL			
UNEARNED			
REFUND			
TOTAL			
AMOUNT DUE			

Remarks:
335767

BY: _____ DATE: _____

- Lease in Escrow?
 - KGS?
 - Auto Escalates?
 - Auto Renew?
- Of Interest?
Operating Rights?
Operator
Bond Filed?

FOR MMS USE ONLY		
BILLEE	FOREST REFUGE	
NUMBER		
OCS SECTION		
CODE		

NOTICE!!

These documents have been scanned!

Do not place un-scanned documents beneath this notice!

Do not remove this notice from this file!

GPO Jacket No. 560-102
Print Order 61540
Rise Business Services, LLC
Job=AZ15 7/15/2019



Box Number= AZ15164



Claim Begin-End: AMC335767-AMC335767

5 Miscellaneous



AZ15164-7

AMC335259-AMC337099

Authorized Date05/11/2005

Instructions to Accounts AZ BLM REFUND \$5.00 TO ANDREW FURIGA FOR OVERPAYMENT
OF FEES ON AMC335767 RECEIPT #994645 AB

Login ID2393

Entry Date05/11/2005

Total Amount\$5.00

OFFICIAL FILE COPY:

~~CF~~

SDREAD

DIV

BRANCH

AUTHOR

3800 (933) JAB
A MC 335767

2/2/96 SR

FEB 0 5 1996

Mr. Andrew Furiga
613 North Orlando Circle
Mesa, AZ 85205

Dear Mr. Furiga:

The enclosed list identifies the serial number that has been assigned to your mining claim location notice received by this office on October 30, 1995.

The regulations require you to identify the claim name, A MC serial number, claimant's name, and address on all future documents and correspondence filed with the Bureau of Land Management (BLM).

This acknowledgment does not verify that your claim has been located on lands open to mineral entry or are encumbered by rights of other mining claimants. Only those mining claims that are entirely located on private or Federal lands that are not open to mineral entry will be officially declared void by a BLM Decision.

Please advise this office of all changes of address, any authorized agents, and transfers of ownership.

Transfers of ownership are governed by 43 CFR 3833.3(a) which states that, "Whenever the owner of an unpatented mining claim, mill site or tunnel site, which has been recorded in accordance with 43 CFR 3833.1, sells, assigns, or otherwise conveys all or any part of his interest in the claim, his transferee shall file in the proper BLM office within 60 days after the completion of the transfer. . ." A service charge of \$5 per claim is required for all transfers.

PLEASE NOTE: Unless you have already paid in advance or will otherwise qualify to be waived from payment, the next annual maintenance fee payment of \$100 for each claim or site, in lieu of assessment, is due on or before August 31, 1996.

By keeping our records current, we will be able to provide better public service. All future correspondence from this office will be sent only to the above name and address unless otherwise instructed.

If any of the information listed on the enclosed is not correct, please notify this office in writing.

Sincerely,

MARY JO YOAS

Mary Jo Yoas
Chief, Lands and Minerals
Operations Section

Enclosure

NOTICE!!

These documents have been scanned!

Do not place un-scanned documents beneath this notice!

Do not remove this notice from this file!

GPO Jacket No. 560-102
Print Order 61540
Rise Business Services, LLC
Job=AZ15 7/15/2019



Box Number= AZ15164



Claim Begin-End: AMC335767-AMC335767

6 Location Notices-Amendments and Supporting Documents



AZ15164-7

AMC335259-AMC337099

MINING CLAIM STATUS REPORT

Lead Serial No. A MC 335767 THROUGH A MC _____

No. of Lode Claims 1

STATUS CHECKED BY Tony Smith
Enter Action Code 669

No. of Placer Claims _____

No. of Association Placer
(Not Enough Locators Send Form Ltr.) _____

MTP CHECKED OK
(Reduced Size Copy Enclosed)

No. of Mill Sites _____

ORCA GEO CHECKED _____
(Copy Enclosed)

No. of Tunnel Sites _____

Timely Filed YES NO

WILDERNESS (WA) AREA CHECKED OK

Service Charge Correct YES NO
(This is Curable)

WHICH WA NA

Location Fee Correct YES NO

Maintenance Fee Correct YES NO

Amount Paid \$ 135.00

Shortage \$ _____ Overage \$ _____

Over-the-Counter Mail _____

Township(s) 12N

Range(s) 1W

Section(s) 33 W 1/2

GENERAL JURISDICTION OF: BLM _____ (or) WHICH NATIONAL FOREST Prescott Nat.

Enter Code 880 On Split Estate Land (Show Type of Patent - SX, PX, SRHE etc)
NA

Enter Code 267 For Stockraising Homestead When Proper Notice Has Been Filed
NA

STATUS

CLAIMS PARTIALLY VOID: Private Minerals _____ Withdrawn _____ Other _____
NA


CLAIMS VOID: Private Minerals _____ Withdrawn _____ Other _____
NA

ADD: DATE RECEIVED, ACTION CODE 482, IN REMARKS: 1995, 1996, 1997, 1998
SPECIAL INSTRUCTIONS FOR DATA INPUT: _____

COMMENTS _____

Andrew Furiga
613 N. Orlando Circle
Mesa, AZ 85205

**INDEXED &
MICROFILMED**



INSTRUMENT # 9552752
OFFICE RECORDS OF
YAVAPAI COUNTY
MARGO W. CARSON
REQUEST OF:

ANDREW FURIGA
DATE: 10/12/95 TIME: 14:00
FEE: 5.00 SC: 4.00 PT: 1.00
BOOK 3091 PAGE 681 PAGES: 002

BK	FEE
	3
MAP	34
PCL	45
	51
\$10	

LOCATION NOTICE FOR MINING CLAIM

MN-1a © Law Forms 3-80



Claim (Name and Number, if used) BROKEN HEART	LOCATOR OR OWNER (Name, Address and Zip Code) ANDREW FURIGA 613 N ORLANDO CIRCLE MESA, AZ 85205
Type of Claim <input checked="" type="checkbox"/> Placer <input type="checkbox"/> Lode <input type="checkbox"/> Millsite <input type="checkbox"/> Tunnelsite	A H C 33577
Date of Location of Claim 1 SEP 95	

Type of Notice
 Amendment to Original Notice Relocation Notice
 If an Amendment or Relocation, Claim was named **TG#1** in the prior notice
 recorded at ^{Book} ~~Docket~~ **1320**, Page ~~394-395~~ **TURKEY CREEK** Mining District, **YAVAPAI** County, Arizona.

General Course of Claim is from the **SOUTH** to the **NORTH**
 Layout of Claim

Claim is **1100** feet long and **600** feet wide.
 Distance from location monument to each end of the Claim is **1100** feet in a **TRUE NORTH** direction and
600 feet in a **TRUE EAST** direction.

Locality of Notice of Claim and Monument with reference to some natural object or permanent monument
1 1/2 MILES SOUTH ON FOREST SERVICE ROAD 52, FROM INTERSECTION OF MAYER ROAD & SENATOR HIGHWAY. CLAIM MONUMENT LOCATED 120' ABOVE CREEK ON EASTERLY SLOPE OF PROMINENT PEAK (5600')

Effective Date of Notice
1 SEP 95
 Signature of Locator: *Andrew Furiga*

INSTRUCTIONS Within 90 days of location of claim:
 1. Complete above portion of form and post on location monument, and
 2. Complete two additional copies of entire form, including map on backside, record one with County Recorder and file other with proper BLM office.

Types of Monuments
 Location Monument is made of **COUNTRY ROCK & CEMENT**
 Corner and End Monuments are made of: **METAL POLES**

Description of Claim
 To observe the perimeter of the Claim begin at the **SOUTH WEST** corner and travel
 in a **TRUE NORTH** direction **1100'** feet to the **NORTH WEST** corner monument, thence
 in a **TRUE EAST** direction **600'** feet to the **NORTH EAST** corner monument, thence
 in a **TRUE SOUTH** direction **1100'** feet to the **SOUTH EAST** corner monument, thence
 in a **TRUE WEST** direction **600'** feet to the **SOUTH WEST** corner monument, thence

RECEIVED
 BLM OFFICE
 OCT 11 9 31 AM '95
 ARIZONA STATE

Location of Claim
 The Claim lies in the NW & SW quarter of section 33,
 Township T12N, Range 1W, G & SR B&M
 Mining District or Cadastral Subdivision, TURKEY CREEK YAVAPAI County, Arizona.

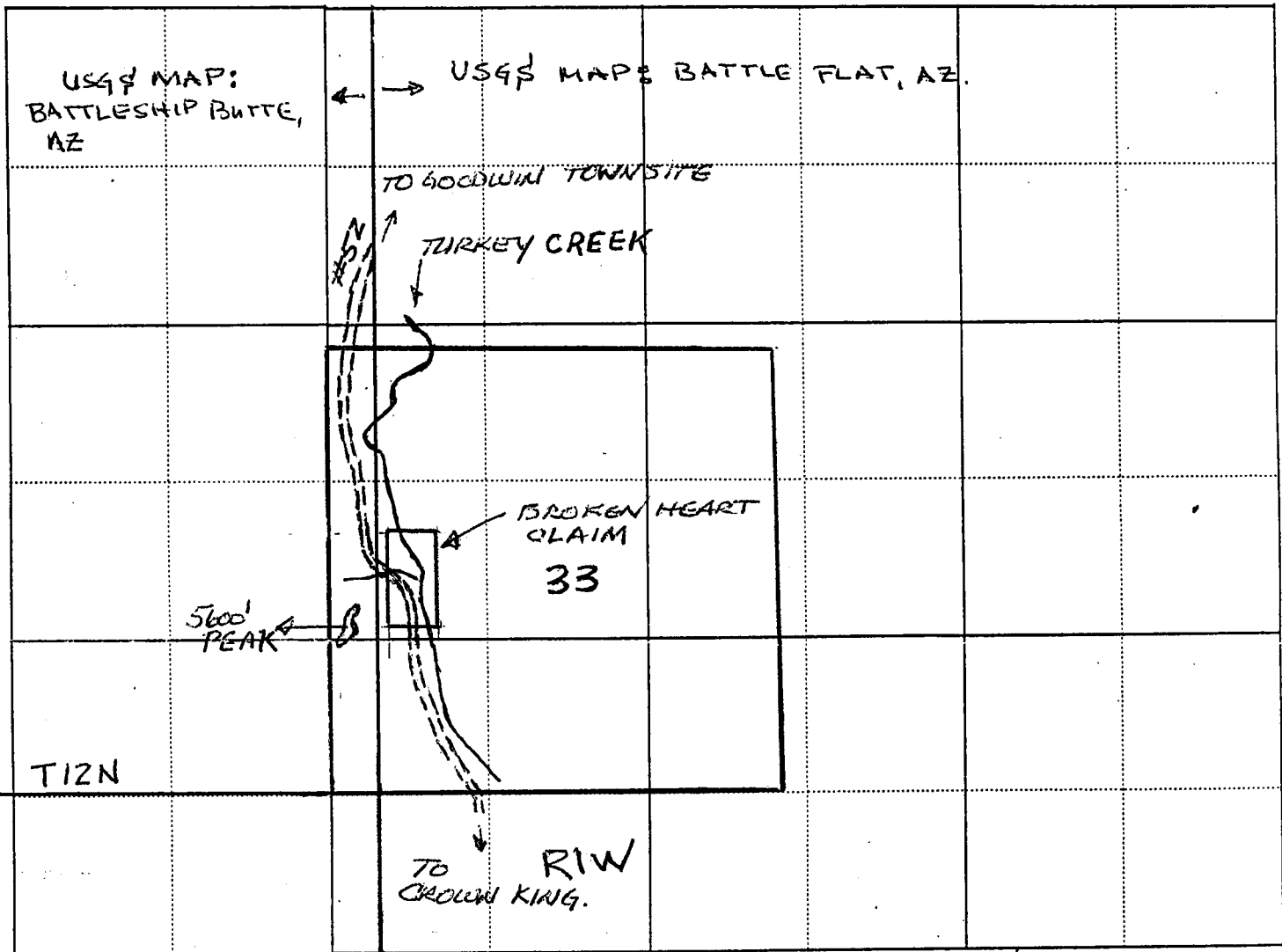
The SOUTHWEST corner of the claim lies 200 feet in a EASTERLY (112°) direction from the public or established survey monument or permanent natural object described as: PROMINENT PEAK AT ELEVATION 5600'. THE PEAK IS LOCATED JUST WEST OF FOREST ROAD 52 1 1/2 MILES SOUTH OF GOODWIN TOWNSITE/MAYER ROAD JUNCTION.

MAP, PLAT, OR SKETCH OF MINING CLAIM

MN-1b © Law Forms 3-80

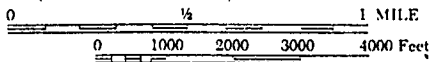


Claim Monument lies in Section 33 Range 1W Township 12N G & SR B & M




SCALE (Choose One)

1 : 24000 (1 inch = 2000 feet)



1 : 12000 (1 inch = 1000 feet)



Other (1 inch = not more than 2000 feet)

NORTH ARROW (Show Direction)



Grid Magnetic

SEC	SUBDIVISION	MIR_X-REFERENCE	NUMBER/TYPE/DISPOSITION/ACRES	PROPRIETOR/INTEREST/RELATIONSHIP
18	SESW		CASE: AZA 002735	FS PRESCOTT NF 0.00000% SURFACE JURIS
18	LOT 6		TYPE: 232170 WDL-FS MISCELLANEOU	FS REGION 3 0.00000% SURFACE JURIS
			DISP: AUTHORIZED 05/12/69	USDA 100.00000% HOLDING AGENC
			ACRS: 00087.180	
008	POR OF NE		CASE: AZA 019102	CHAMBERS EDMUND S 0.00000% APPLICANT
			TYPE: 386300 MINERAL PATENT PLAC	
			DISP: CLOSED 08/30/85	
			ACRS: 00090.000	
004	MS 913	14 12-DN 1-DE	CASE: AZA 024110PT	FS REGION 3 100.00000% ADMIN MGT ENT
		14 12-2N 1-0W	TYPE: 220200 EX-FS SEC 206, FLPM	
			DISP: AUTHORIZED 07/15/91	
			ACRS: 00080.590	
6	NW	14 12-DN 2-0W	CASE: AZPHX 0086907	AZ PUBLIC SERVICE CO 100.00000% HOLDER
		14 12-2N 2-0W	TYPE: 289100 ROW-FOREST LAND	
			DISP: AUTHORIZED 08/11/52	
			ACRS: 00001.510	